

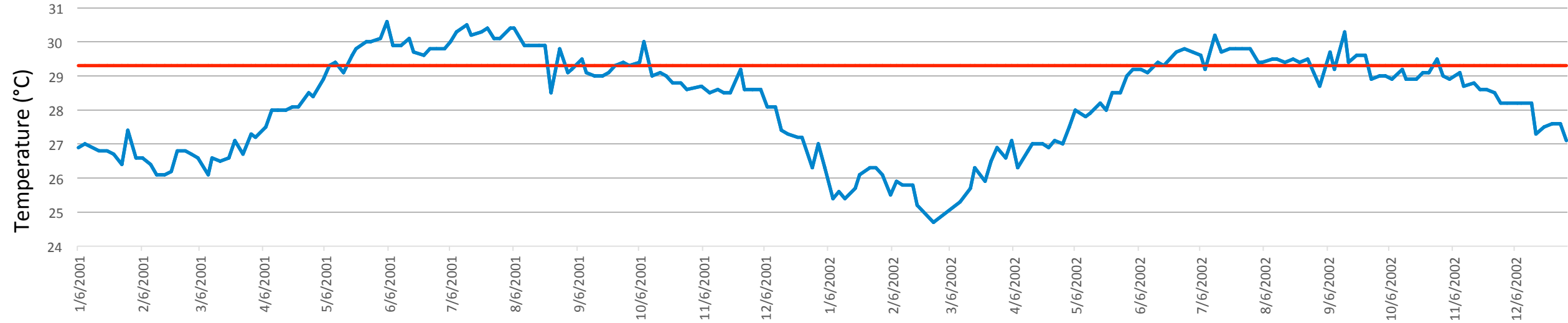
# Asuncion Island

Latitude: 19.5 N

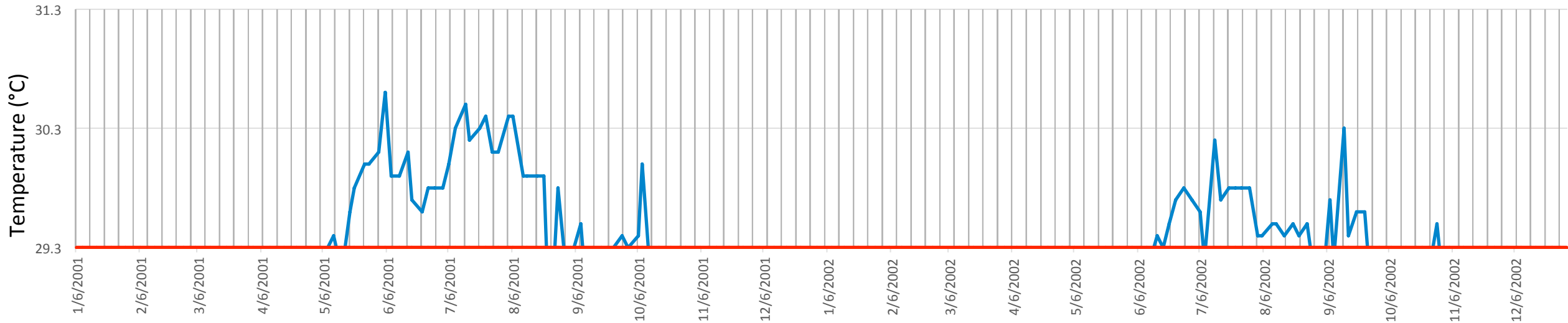
Longitude: 145.0 E

Maximum Monthly Mean: 29.3°C

## TEMPERATURE 2001–2002



## HEAT STRESS 2001–2002



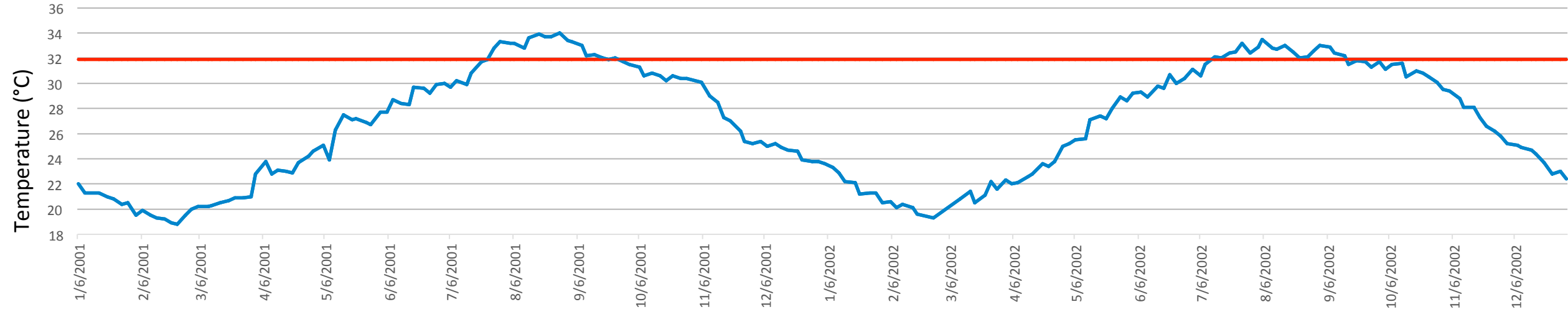
# Abul Thama, Bahrain

Latitude: 27.0 N

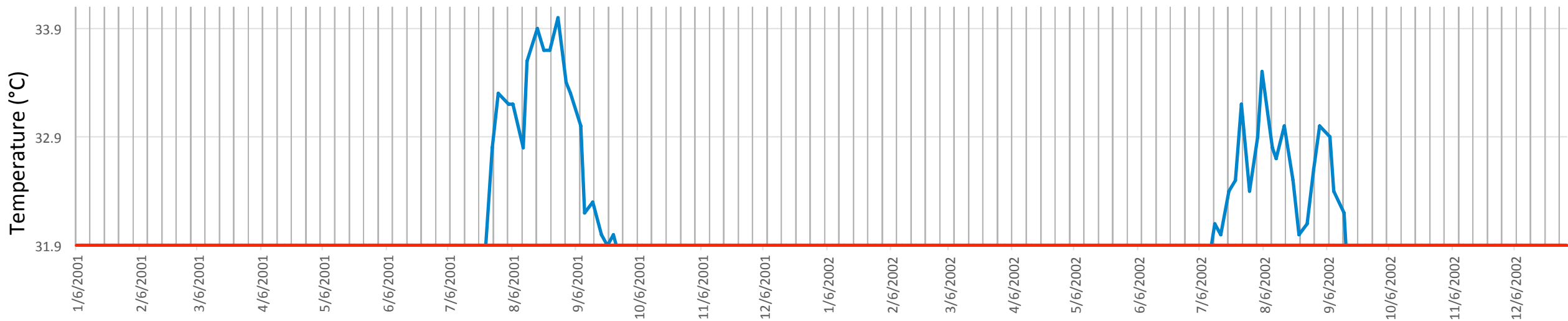
Longitude: 51.0 E

Maximum Monthly Mean: 31.9°C



## TEMPERATURE 2001–2002



## HEAT STRESS 2001–2002



# Barbados

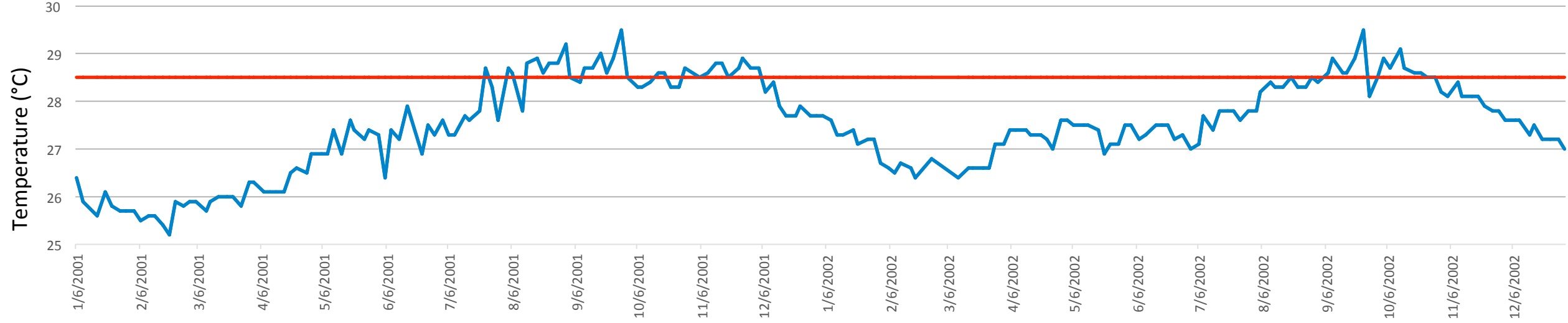
Sea Surface Temperature (°C)   
Maximum Monthly Mean (°C) 

Latitude: 13.0 N

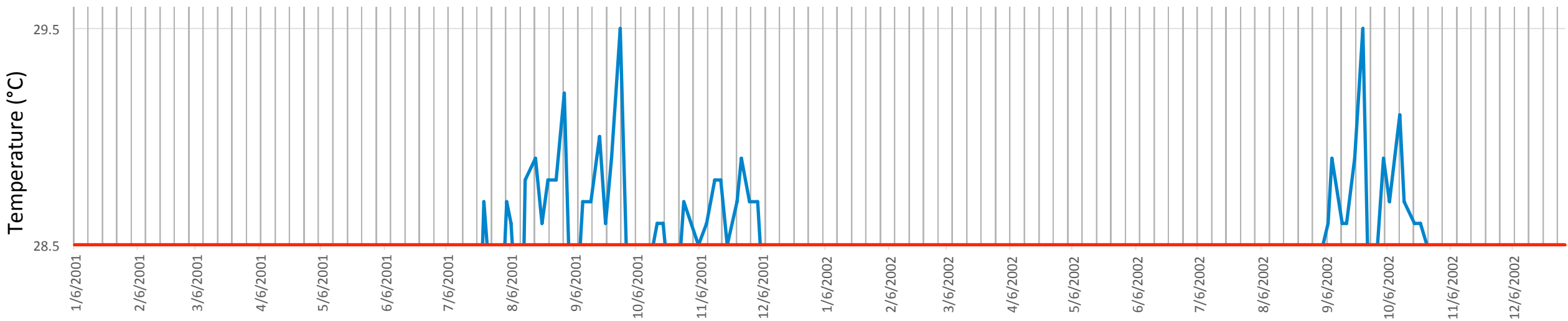
Longitude: 60.0 W

Maximum Monthly Mean: 28.5°C

## TEMPERATURE 2001–2002



## HEAT STRESS 2001–2002



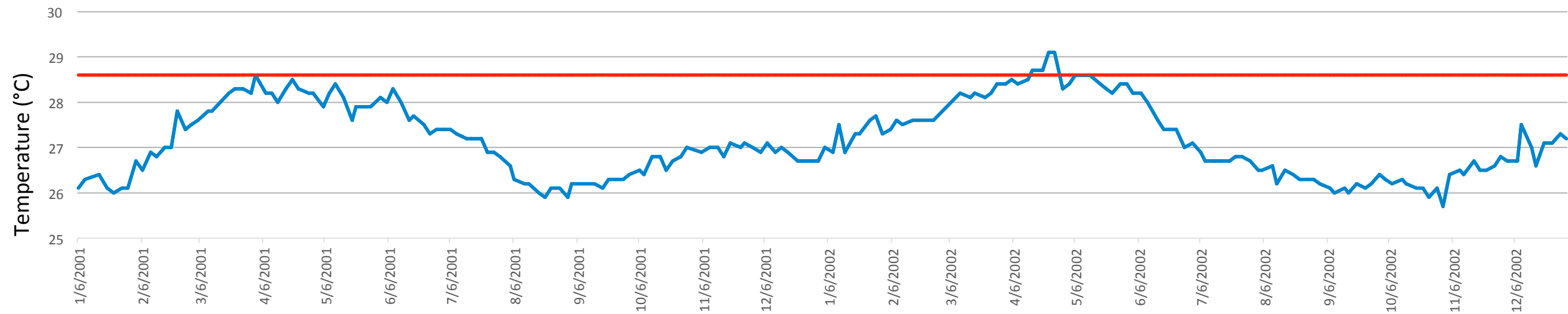
# Fernando de Noronha, Brazil

Latitude: 4.0 S

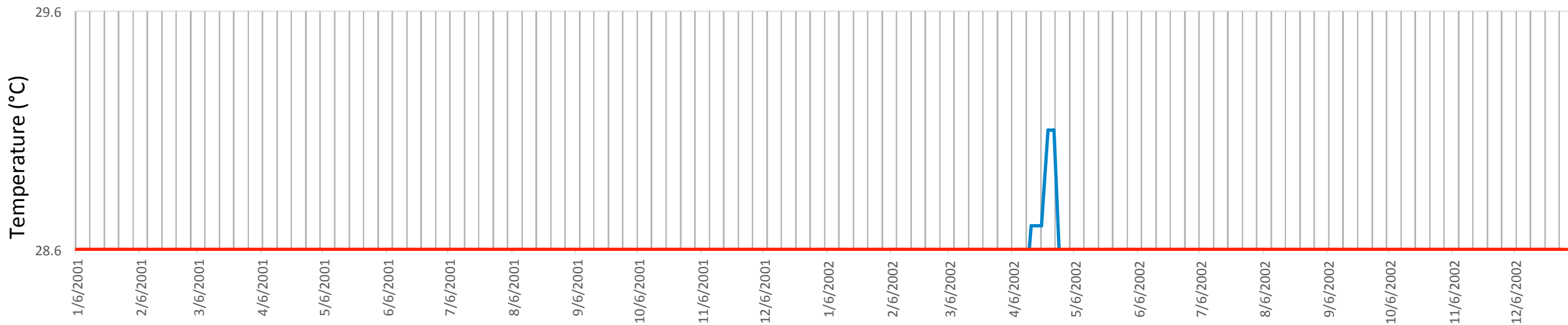
Longitude: 33.0 W

Maximum Monthly Mean: 28.6°C

## TEMPERATURE 2001–2002



## HEAT STRESS 2001–2002



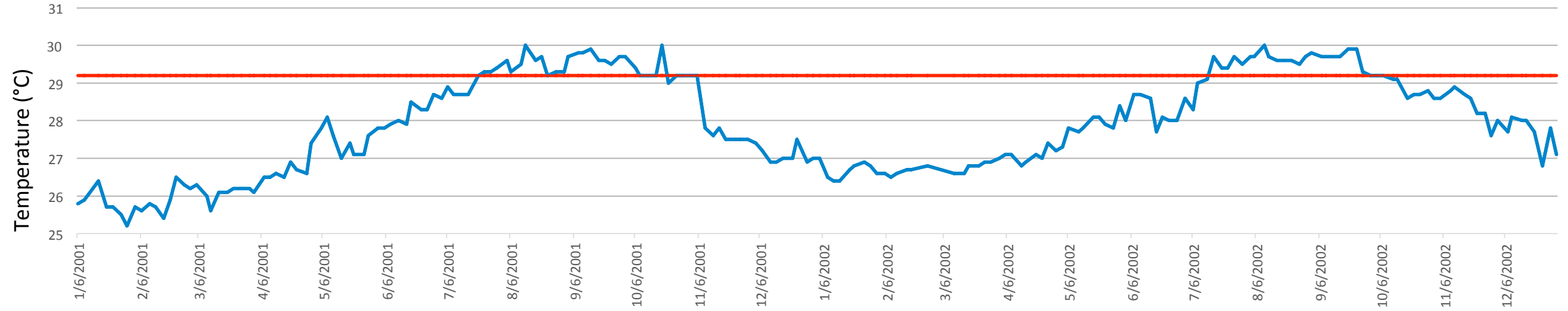
# Cayman Islands

Latitude: 19.5 N

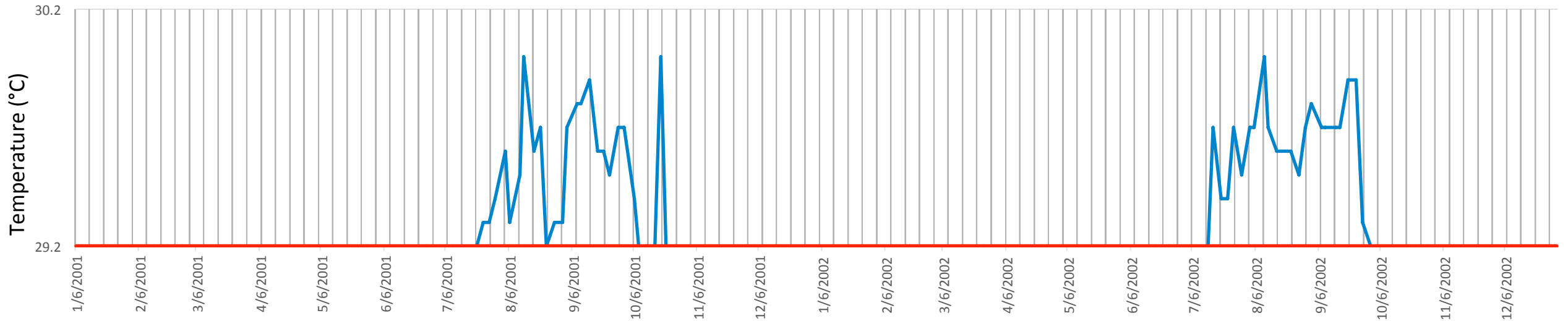
Longitude: 80.5 W



Maximum Monthly Mean: 29.2°C

## TEMPERATURE 2001–2002



## HEAT STRESS 2001–2002



Sea Surface Temperature (°C)   
Maximum Monthly Mean (°C) 

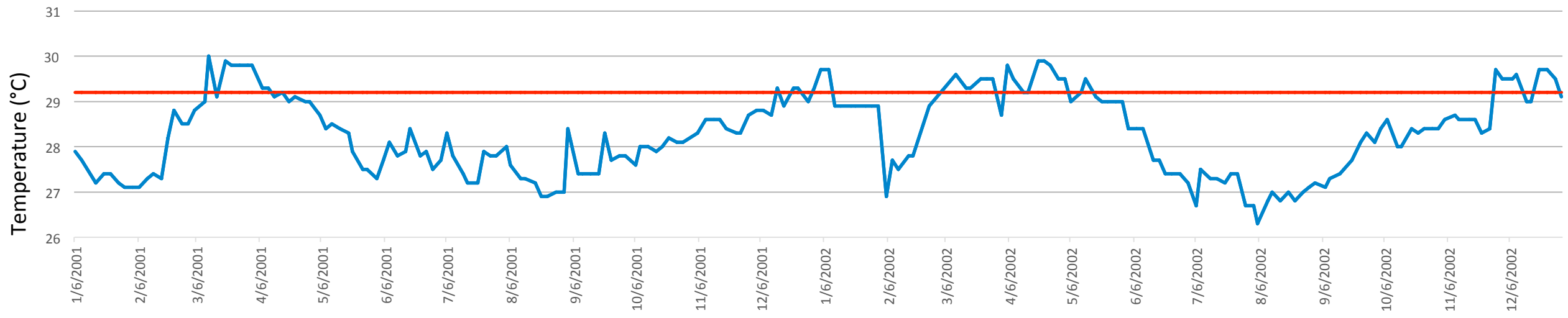
# Chagos Archipelago, United Kingdom

Latitude: 6.0 S

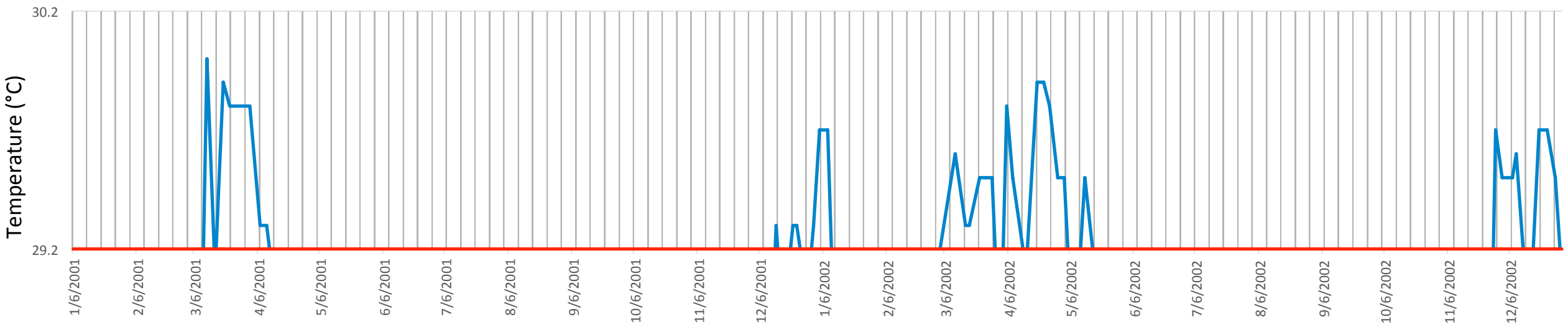
Longitude: 72.0 E

Maximum Monthly Mean: 29.2°C

## TEMPERATURE 2001–2002



## HEAT STRESS 2001–2002





# Clipperton Island, France

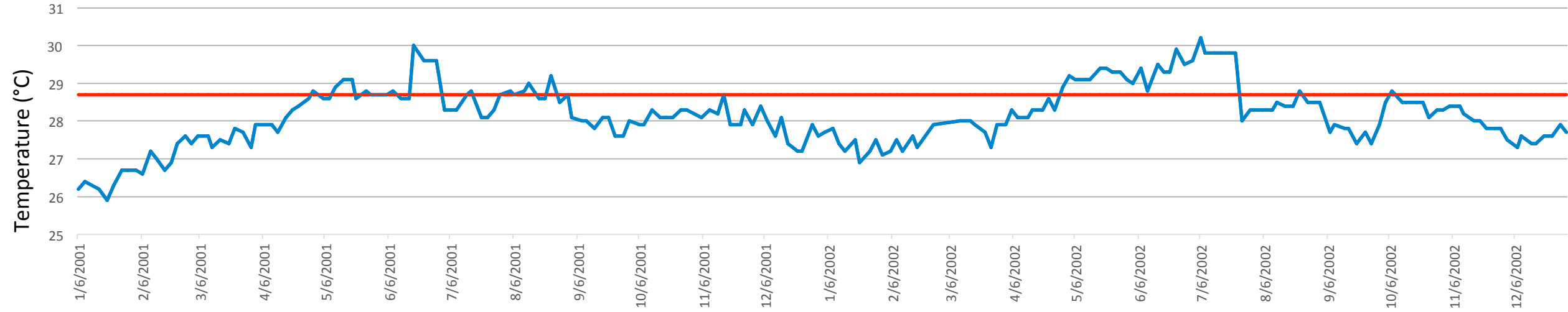
Latitude: 10.5 N

Longitude: 109.0 W

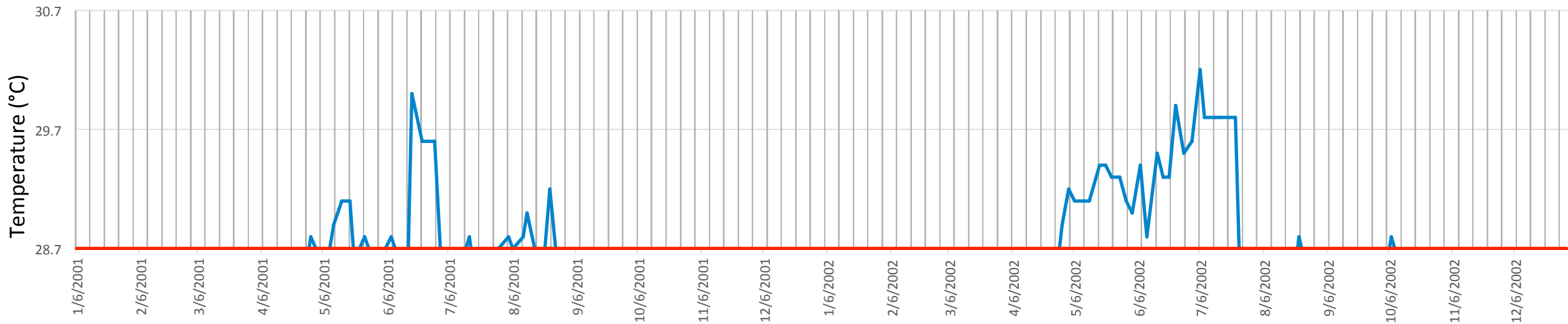
Maximum Monthly Mean: 28.7°C

Sea Surface Temperature (°C)   
Maximum Monthly Mean (°C) 

## TEMPERATURE 2001–2002



## HEAT STRESS 2001–2002



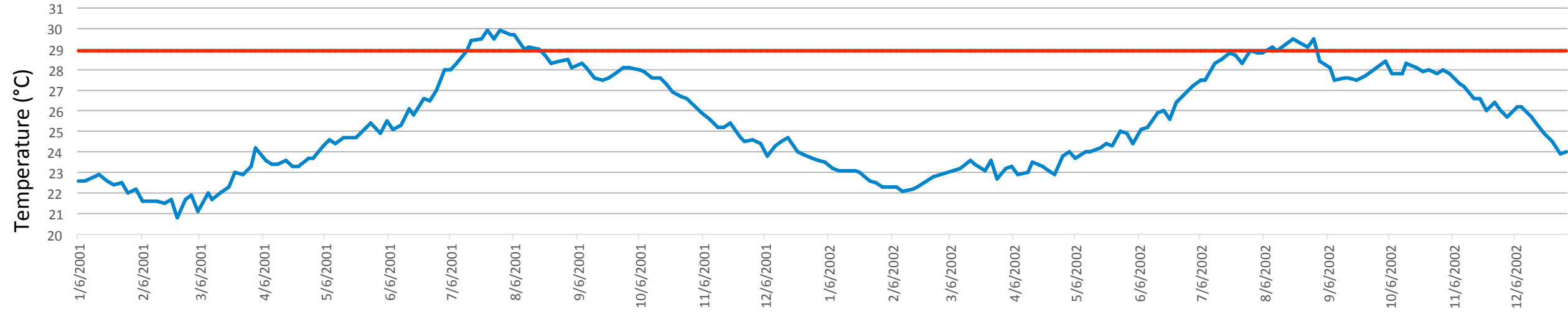
# Hurghada, Egypt

Latitude: 27.0 N

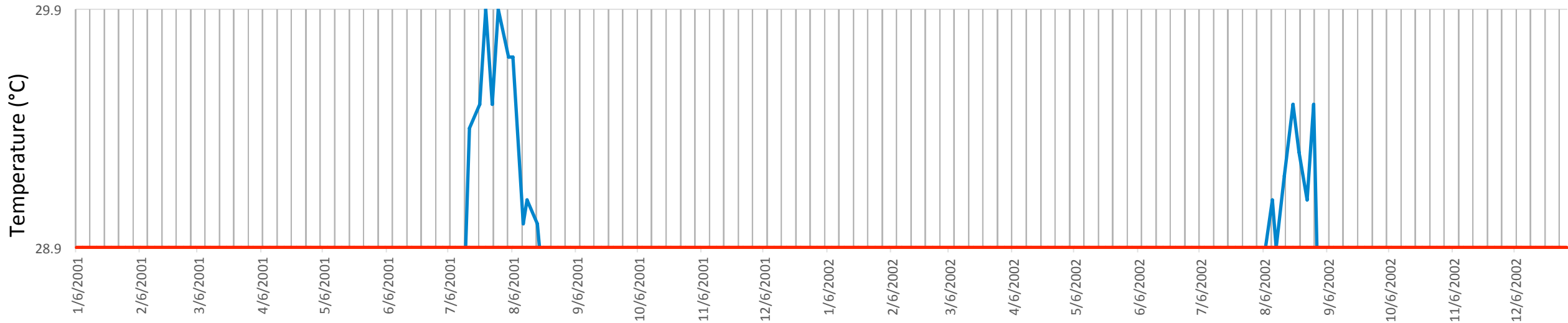
Longitude: 34.5 E

Maximum Monthly Mean: 28.9°C

## TEMPERATURE 2001–2002



## HEAT STRESS 2001–2002





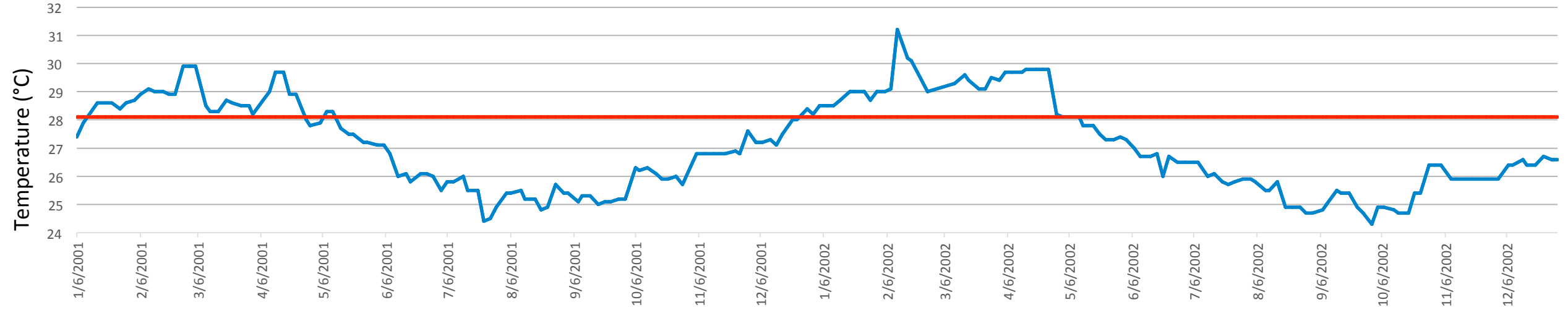
# Fiji

Latitude: 18.5 S

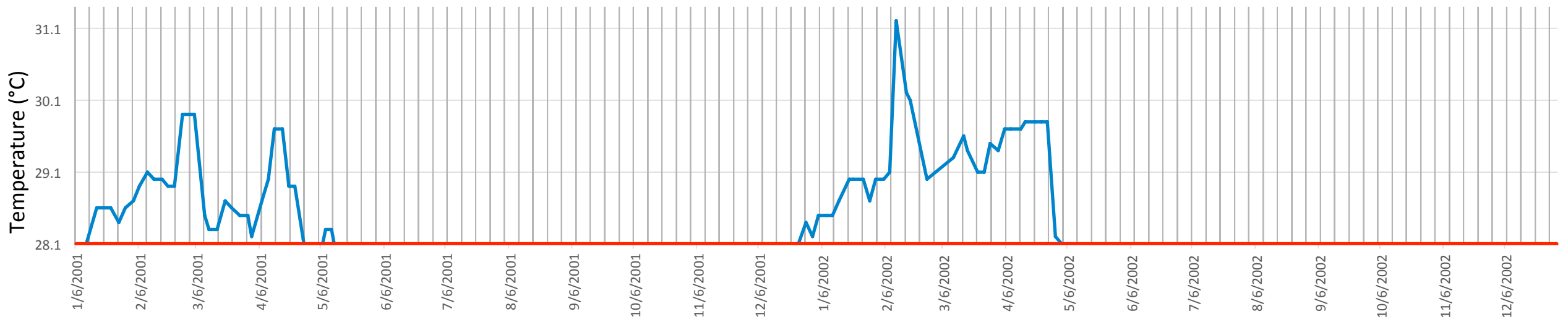
Longitude: 178.5 E

Maximum Monthly Mean: 28.1°C

## TEMPERATURE 2001–2002



## HEAT STRESS 2001–2002





# Florida Inshore Shelf

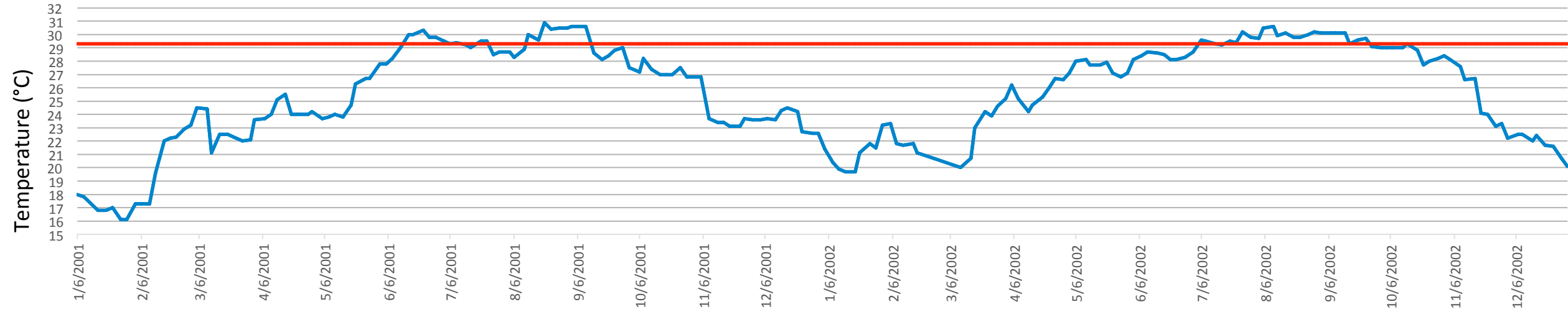
Latitude: 25.5 N

Longitude: 81.5 W

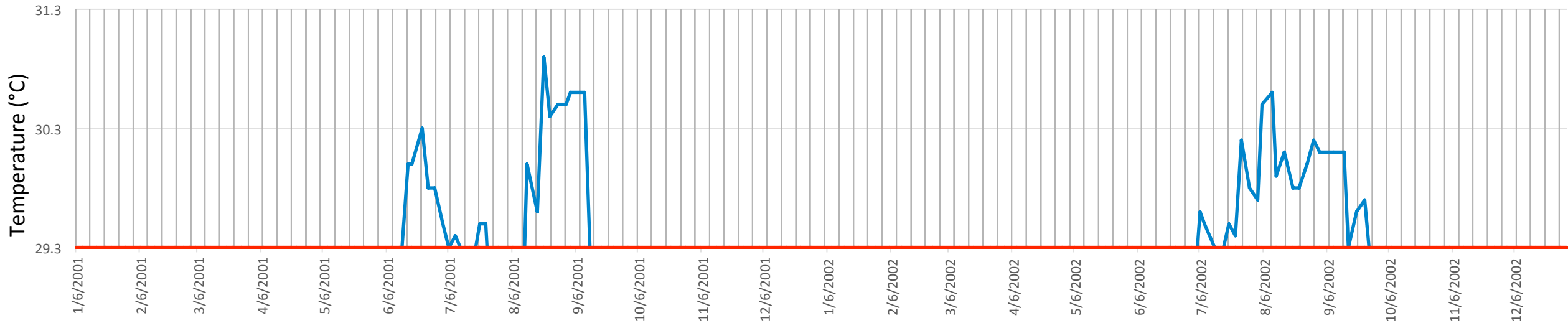
Maximum Monthly Mean: 29.3°C

Sea Surface Temperature (°C)   
Maximum Monthly Mean (°C) 

## TEMPERATURE 2001–2002



## HEAT STRESS 2001–2002



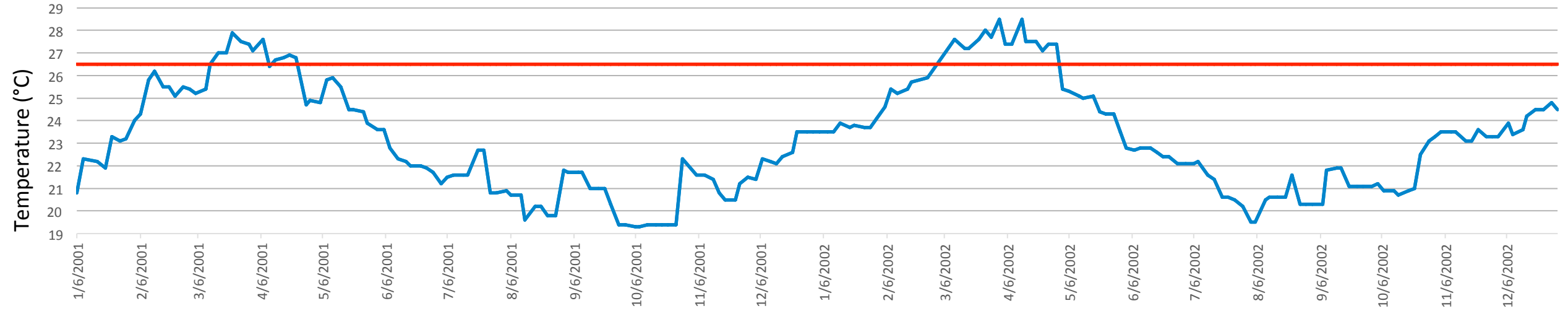
# Galapagos

Latitude: 1.0 N

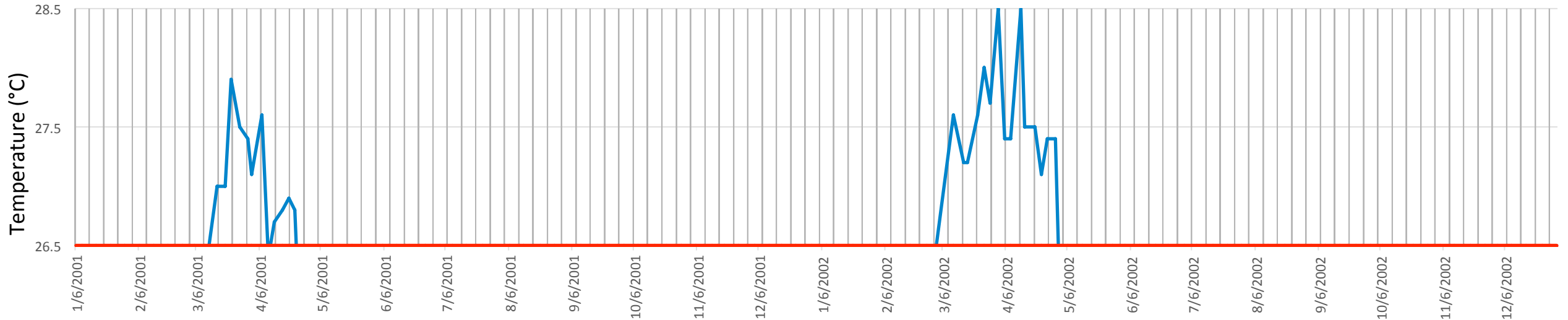
Longitude: 90.0 W

Maximum Monthly Mean: 26.5°C

## TEMPERATURE 2001–2002



## HEAT STRESS 2001–2002





# Santa Rosa Reef, Guam

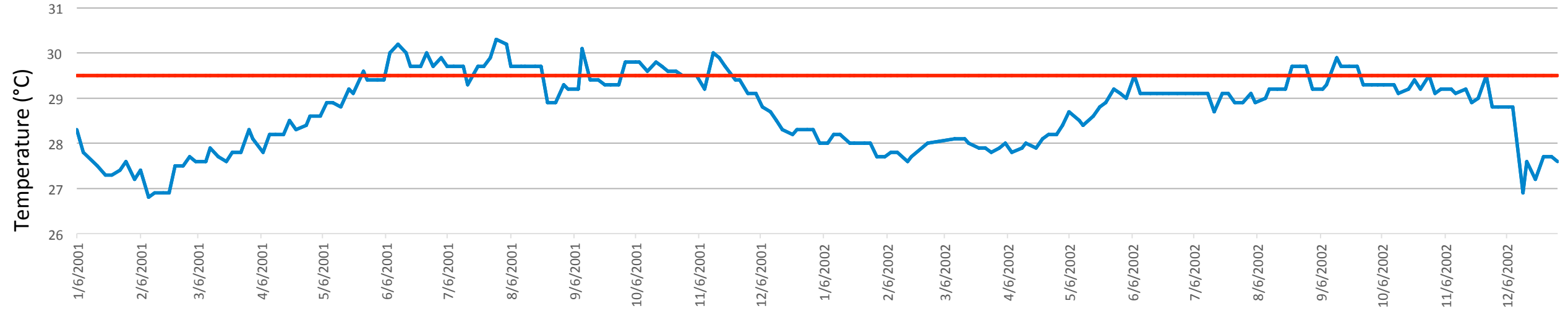
Latitude: 13.0 N

Longitude: 145.0 E

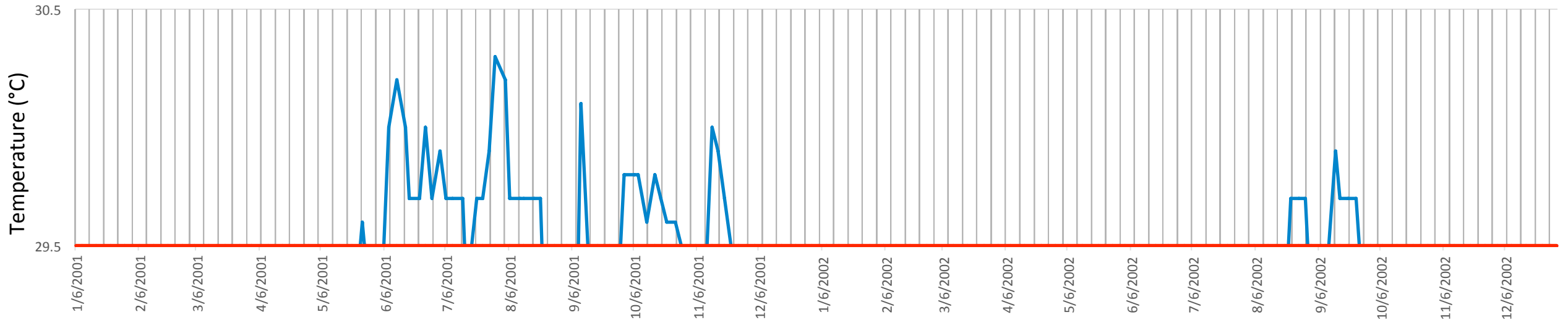
Maximum Monthly Mean: 29.5°C

Sea Surface Temperature (°C)   
Maximum Monthly Mean (°C) 

## TEMPERATURE 2001–2002



## HEAT STRESS 2001–2002





# Lizard Island, Great Barrier Reef

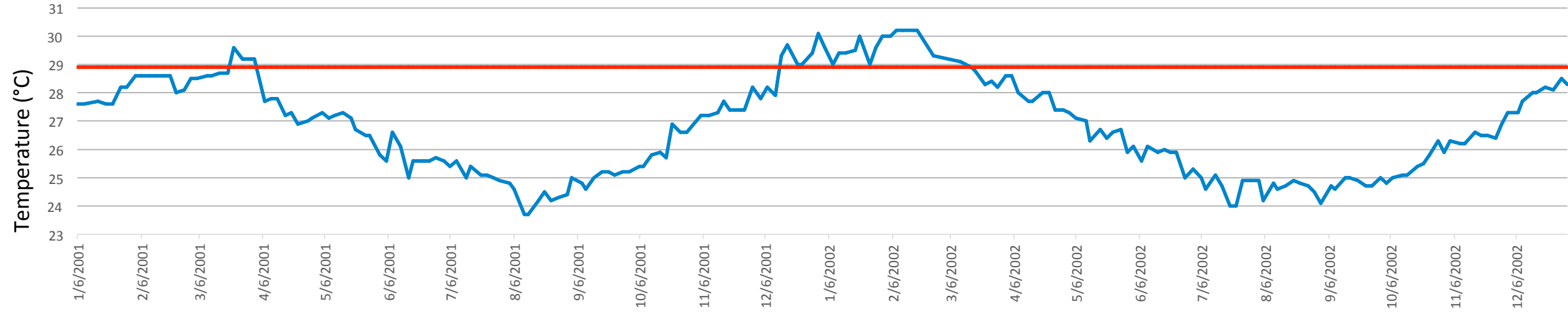
Latitude: 14.5 S

Longitude: 145.5 E

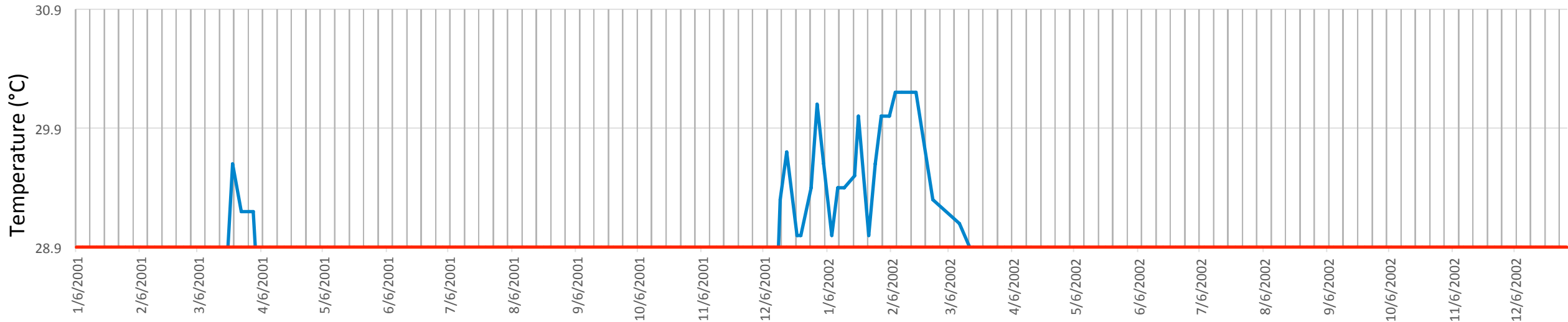
Maximum Monthly Mean: 28.9°C

Sea Surface Temperature (°C)   
Maximum Monthly Mean (°C) 

## TEMPERATURE 2001–2002



## HEAT STRESS 2001–2002



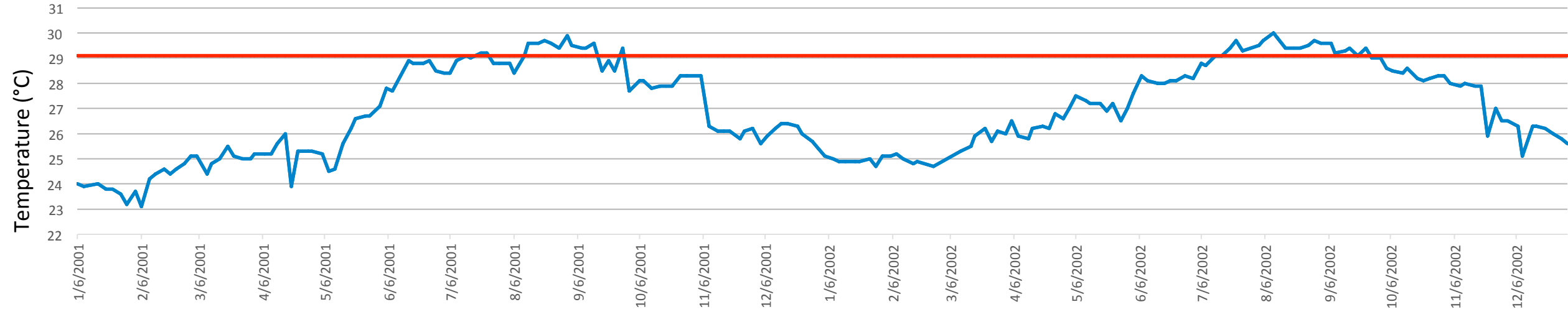
# Martin, Florida

Latitude: 27.0 N

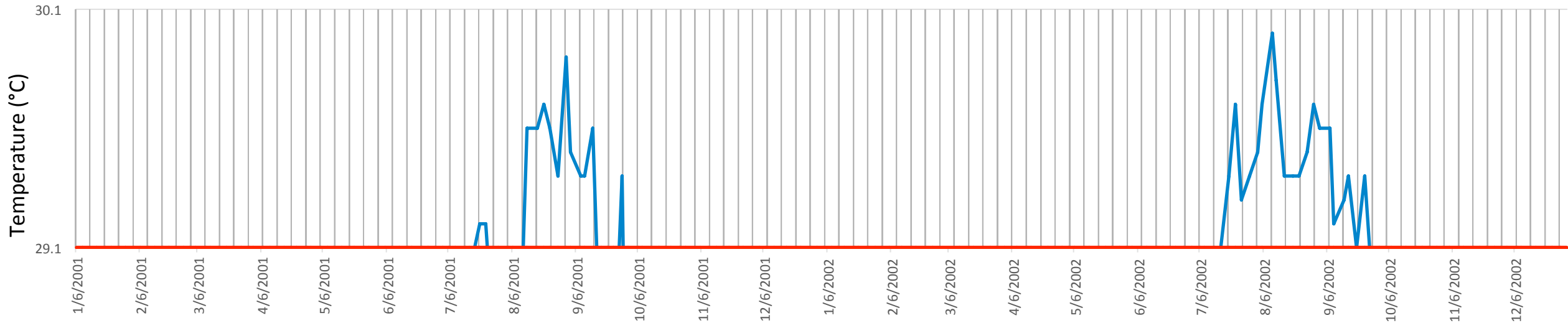
Longitude: 79.5 W

Maximum Monthly Mean: 29.1°C

## TEMPERATURE 2001–2002



## HEAT STRESS 2001–2002



# Midway Atoll North, US

Latitude: 28.5 N

Longitude: 177.5 W

Maximum Monthly Mean: 26.9°C

Sea Surface Temperature (°C)



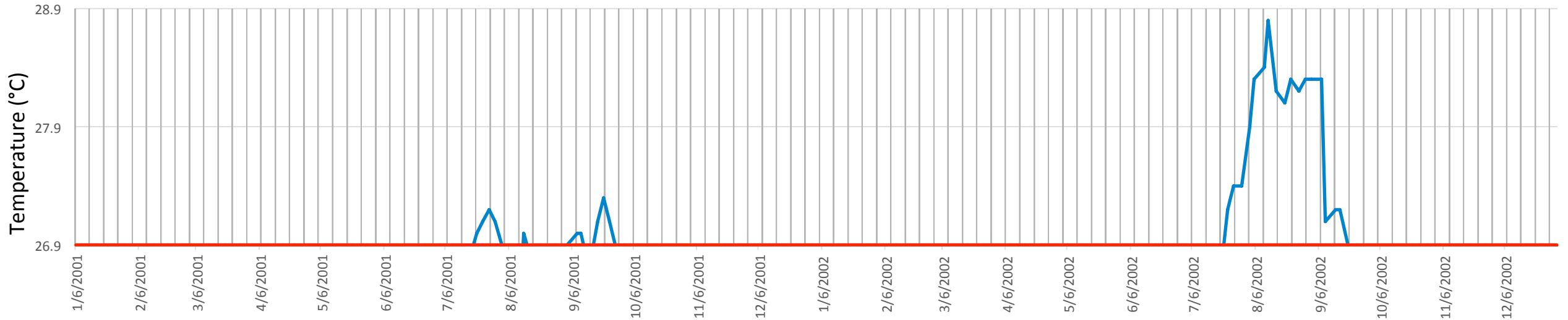
Maximum Monthly Mean (°C)



## TEMPERATURE 2001–2002



## HEAT STRESS 2001–2002





# Oahu, Hawaii

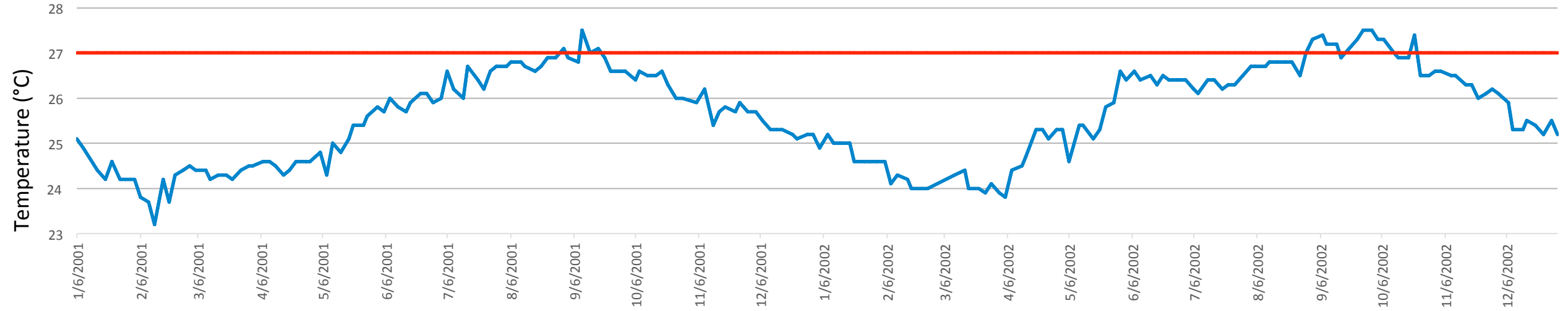
Latitude: 21.0 N

Longitude: 158.0 W

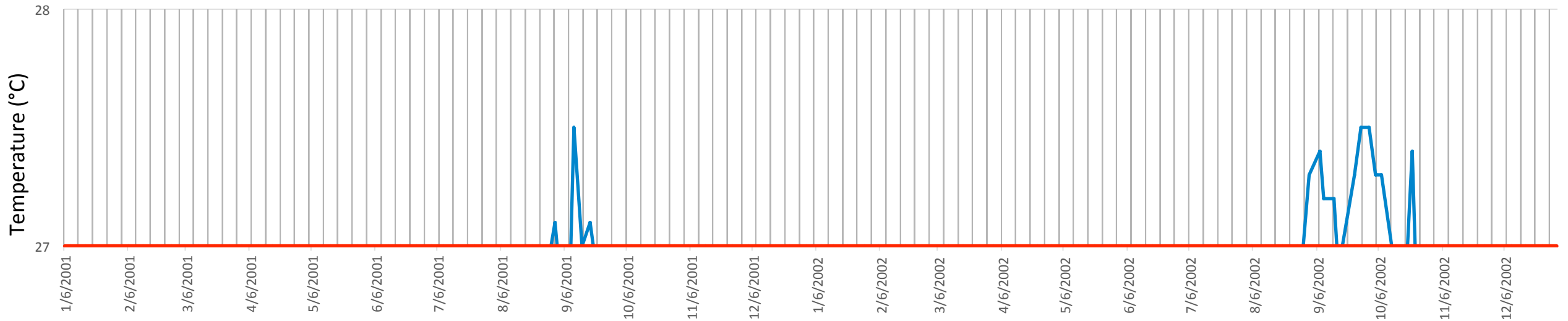
Maximum Monthly Mean: 27°C

Sea Surface Temperature (°C)   
Maximum Monthly Mean (°C) 

## TEMPERATURE 2001–2002



## HEAT STRESS 2001–2002







# Ofu, Samoa

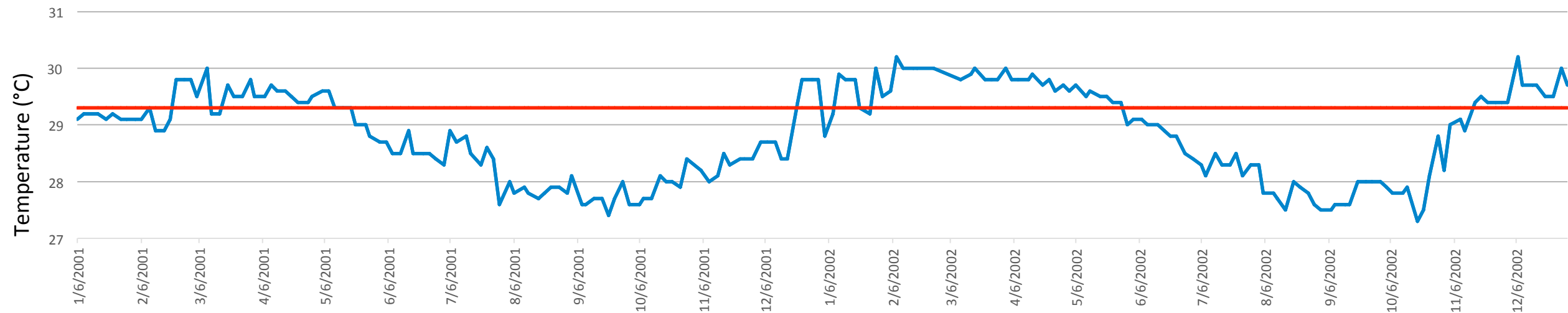
Latitude: 14.0 S

Longitude: 170.0 W

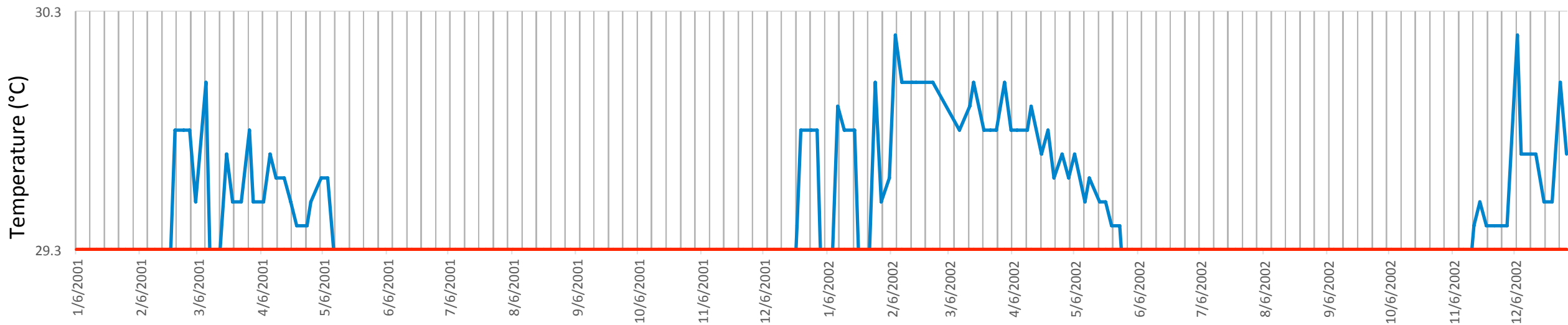
Maximum Monthly Mean: 29.3°C

Sea Surface Temperature (°C)   
Maximum Monthly Mean (°C) 

## TEMPERATURE 2001–2002



## HEAT STRESS 2001–2002



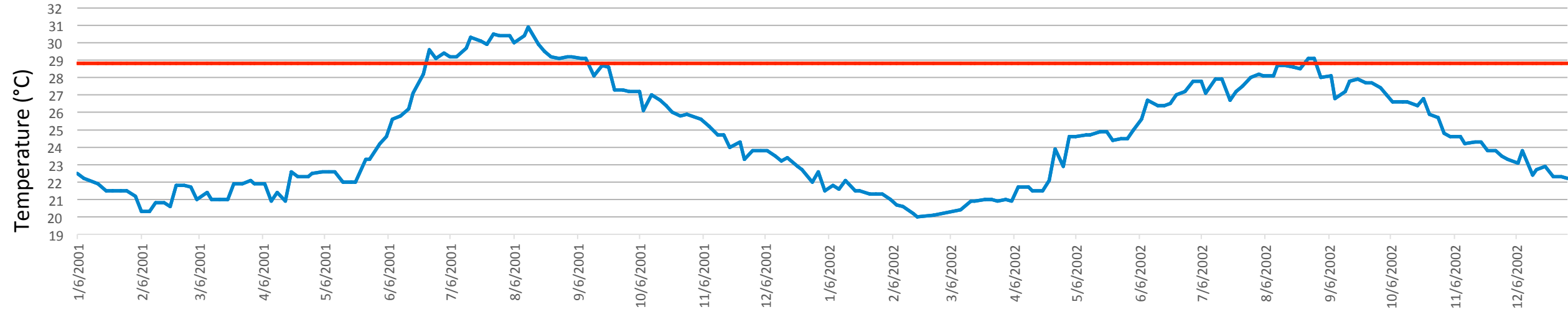
# Okinawa, Japan

Latitude: 27.0 N

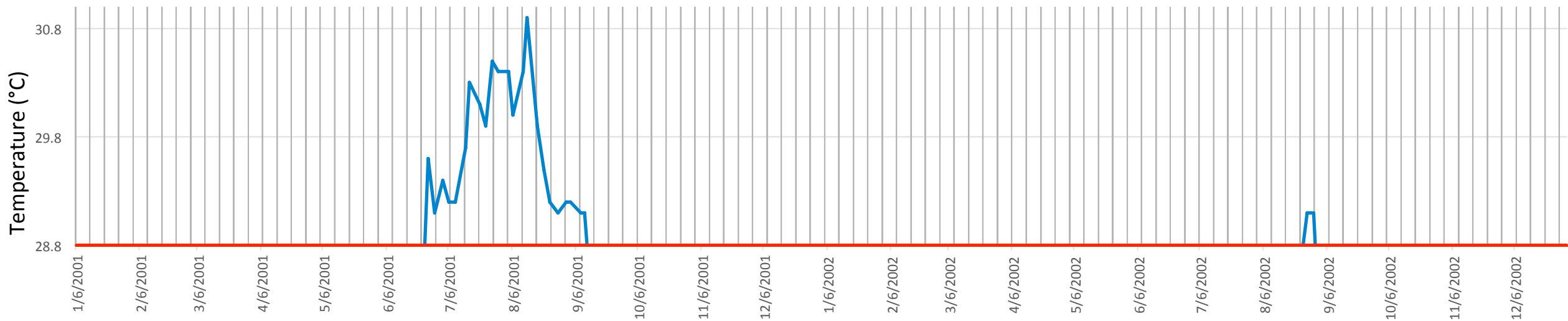
Longitude: 128.0 E

Maximum Monthly Mean: 28.8°C

## TEMPERATURE 2001–2002



## HEAT STRESS 2001–2002



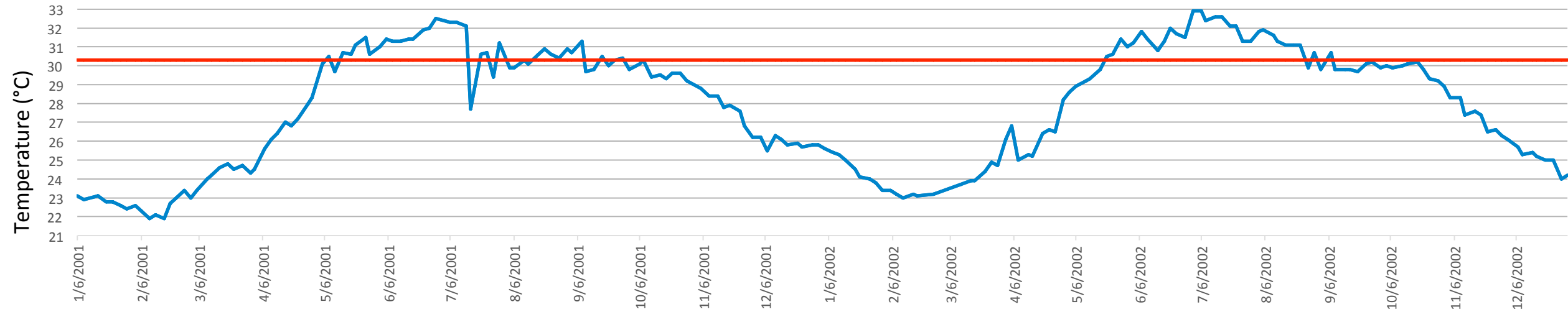
# Muscat, Oman

Latitude: 24.0 N

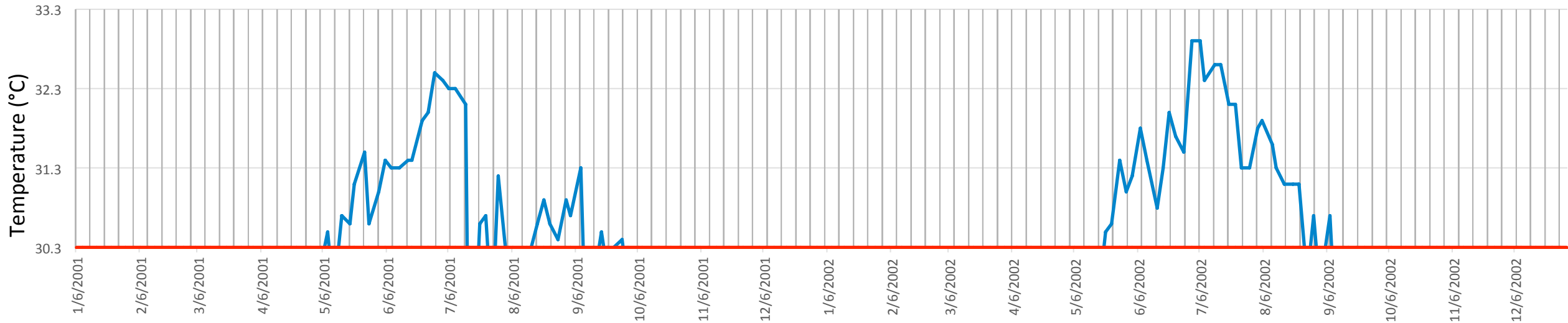
Longitude: 58.0 E

Maximum Monthly Mean: 30.3°C

## TEMPERATURE 2001–2002



## HEAT STRESS 2001–2002



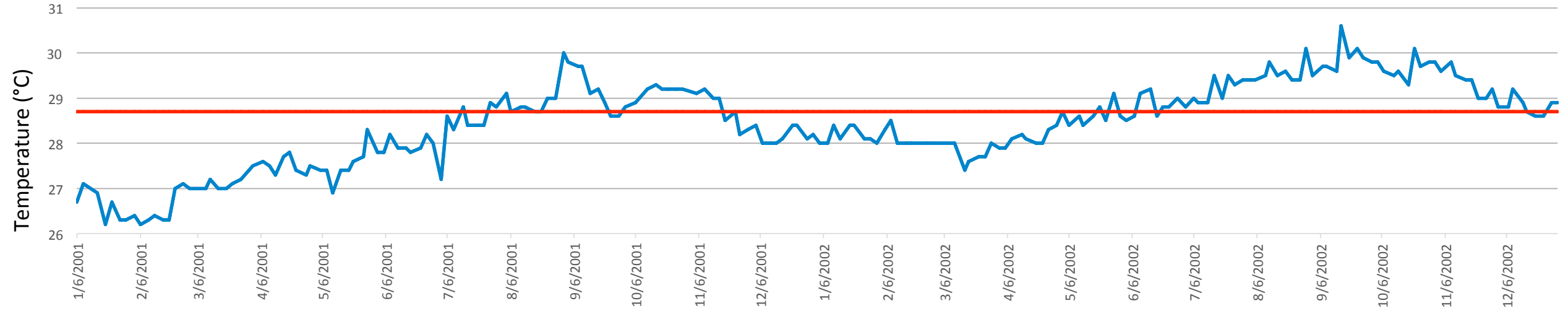
# Palmyra Atoll

Latitude: 6.0 N

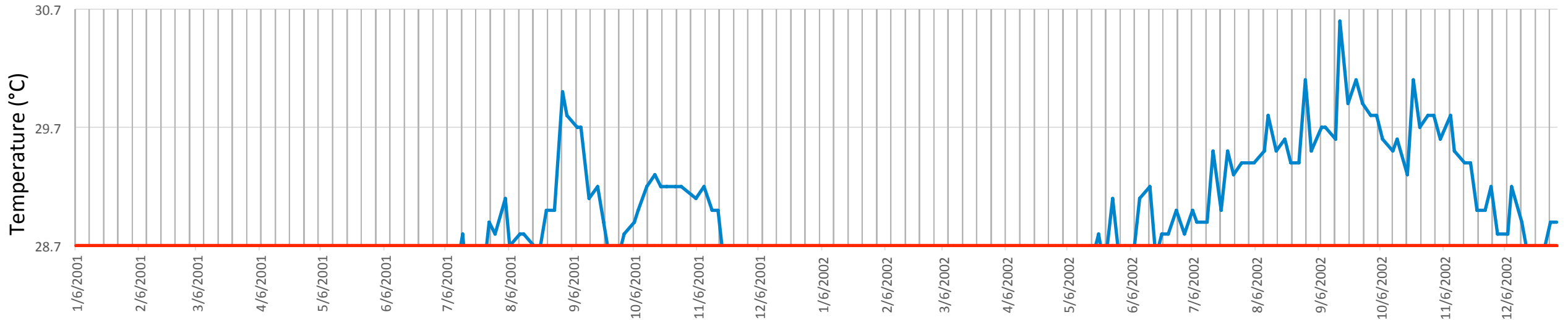
Longitude: 162.0 W

Maximum Monthly Mean: 28.7°C

## TEMPERATURE 2001–2002



## HEAT STRESS 2001–2002



# Paracel Islands, China

Latitude: 16.5 N

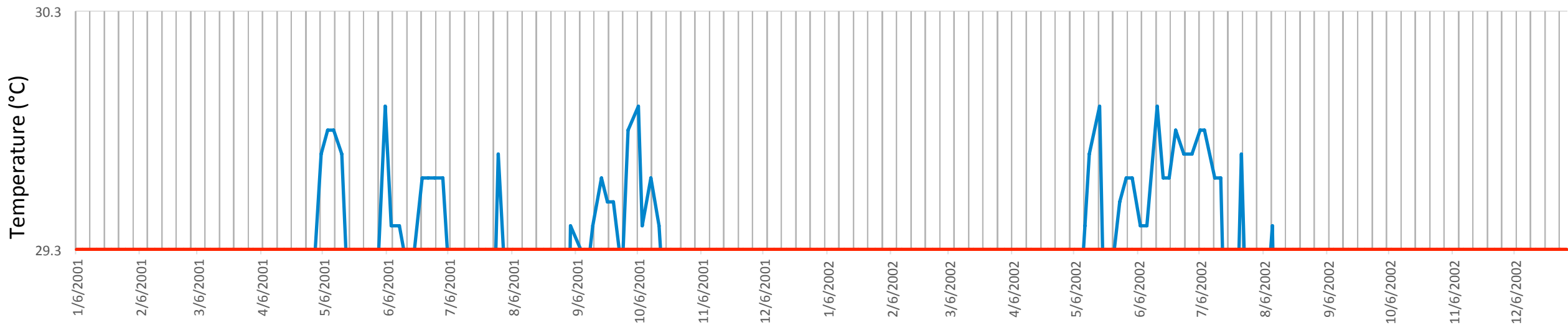
Longitude: 112.5 E

Maximum Monthly Mean: 29.3°C

## TEMPERATURE 2001–2002



## HEAT STRESS 2001–2002





# El Nido, Philippines

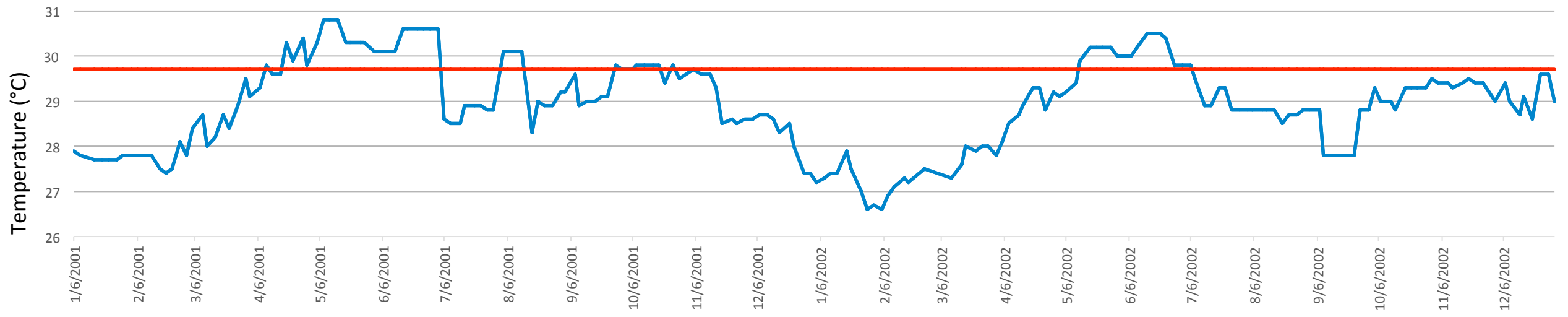
Latitude: 12.0 N

Longitude: 119.0 E

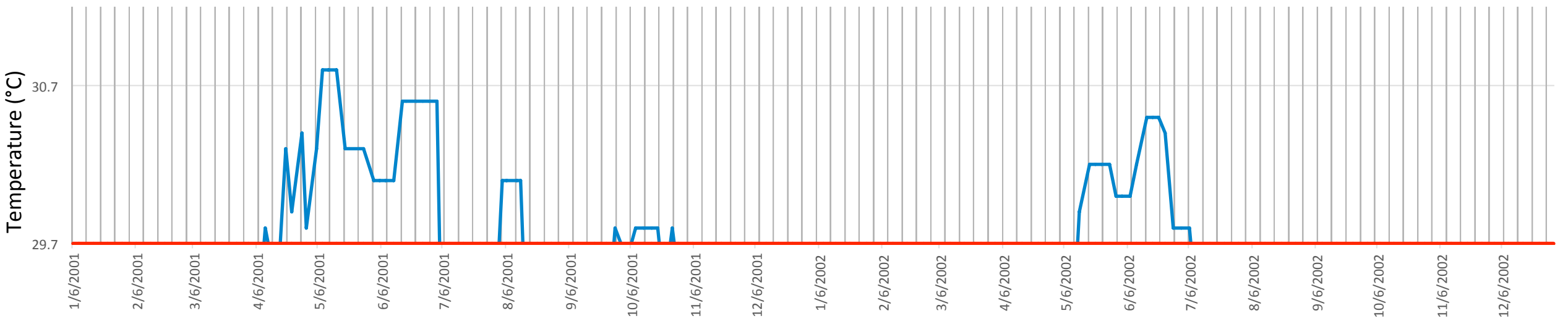
Maximum Monthly Mean: 29.7°C

Sea Surface Temperature (°C)   
Maximum Monthly Mean (°C) 

### TEMPERATURE 2001-2002



### HEAT STRESS 2001-2002





# Pulu Keeling, Australia

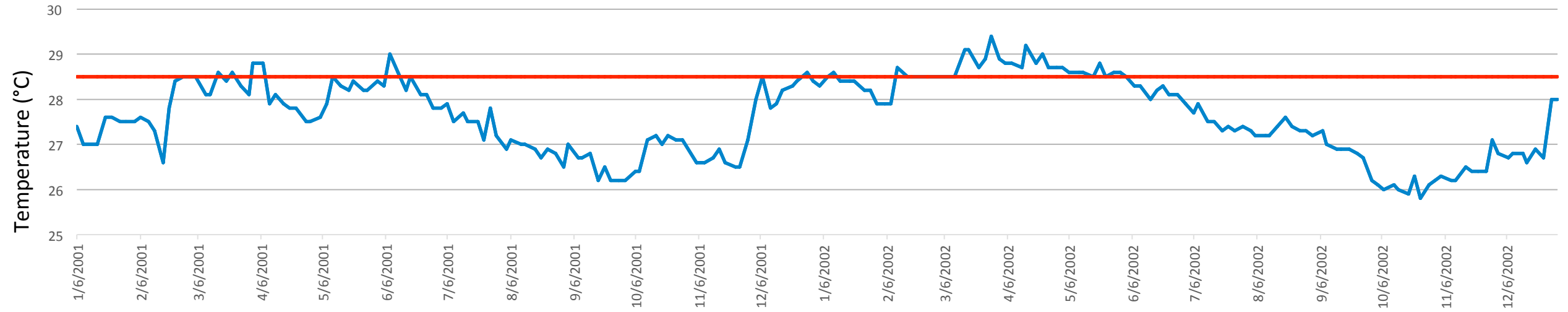
Latitude: 12.0 S

Longitude: 96.5 E

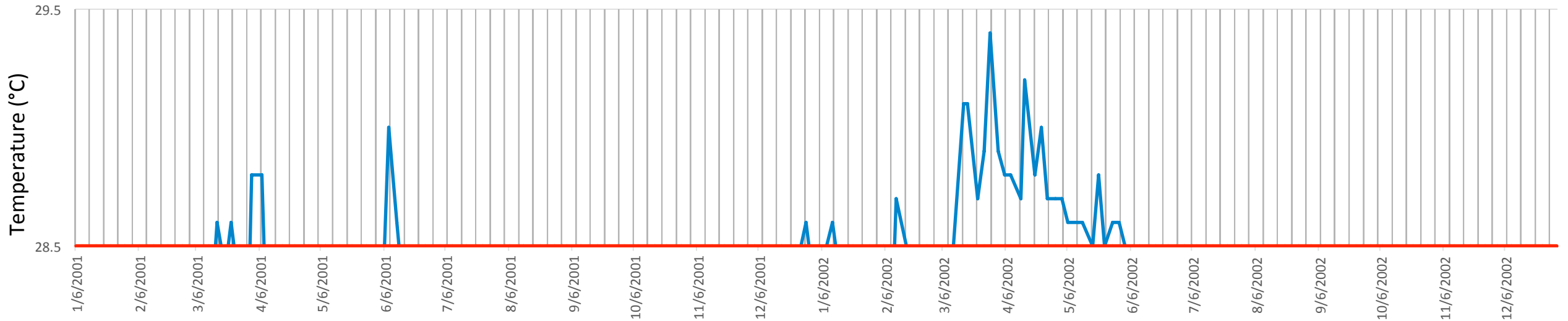
Maximum Monthly Mean: 28.5°C

Sea Surface Temperature (°C)   
Maximum Monthly Mean (°C) 

## TEMPERATURE 2001–2002



## HEAT STRESS 2001–2002





# Reunion Island, France

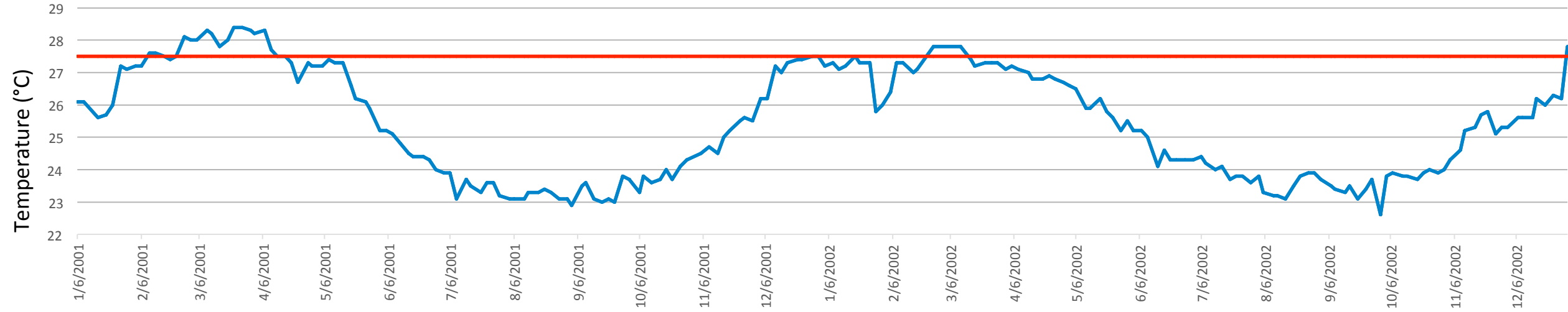
Latitude: 21.5 S

Longitude: 55.0 E

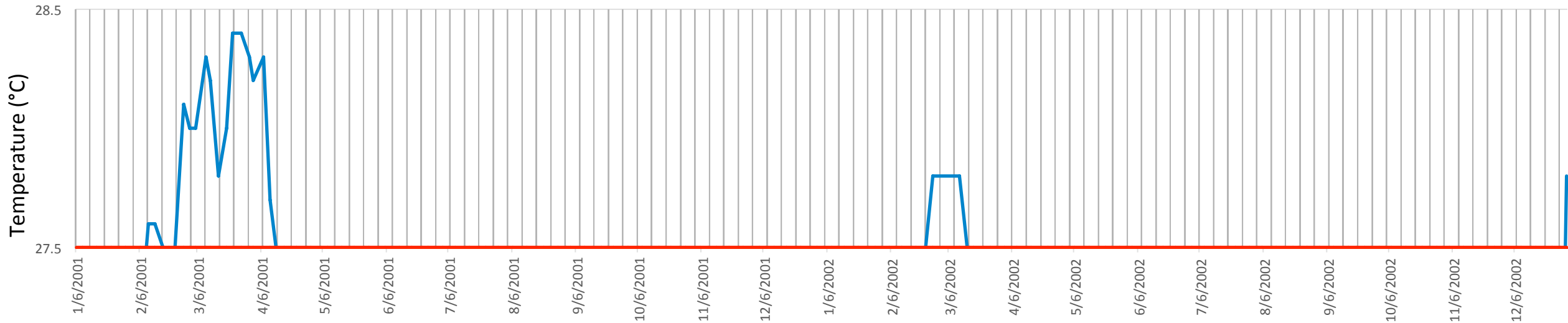
Maximum Monthly Mean: 27.5°C

Sea Surface Temperature (°C)   
Maximum Monthly Mean (°C) 

## TEMPERATURE 2001–2002



## HEAT STRESS 2001–2002







# Arnavon, Solomon Islands

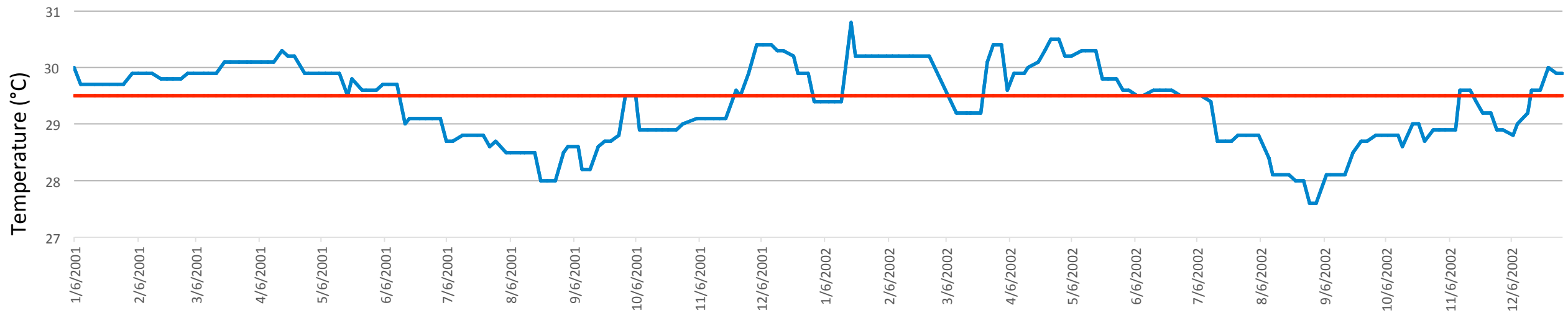
Latitude: 8.0 S

Longitude: 158.0 E

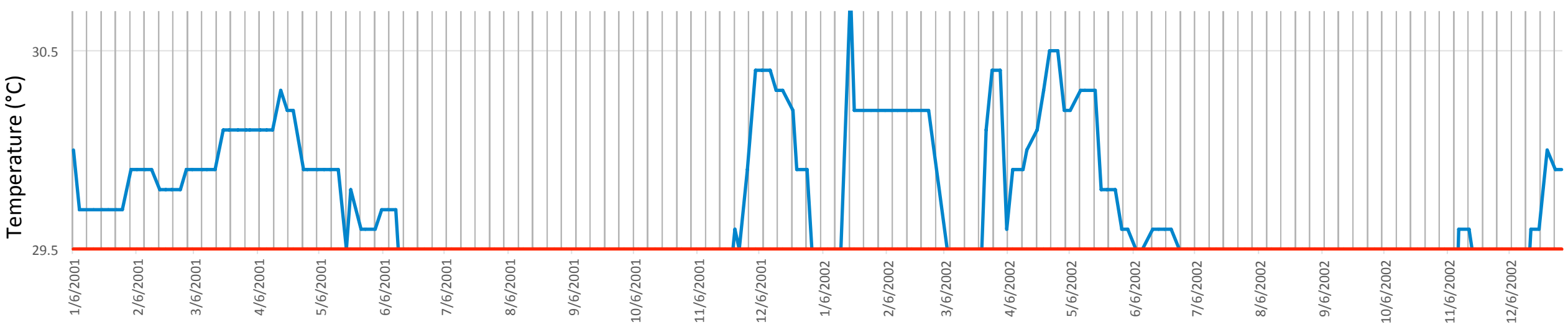
Maximum Monthly Mean: 29.5°C

Sea Surface Temperature (°C)   
Maximum Monthly Mean (°C) 

## TEMPERATURE 2001-2002



## HEAT STRESS 2001-2002





# Spratly Islands, Philippines

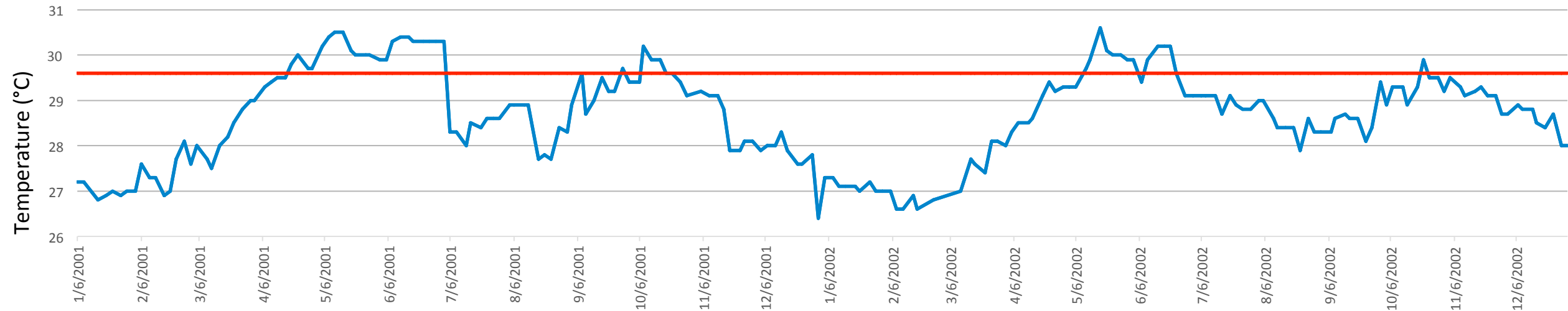
Latitude: 11.0 N

Longitude: 115.0 E

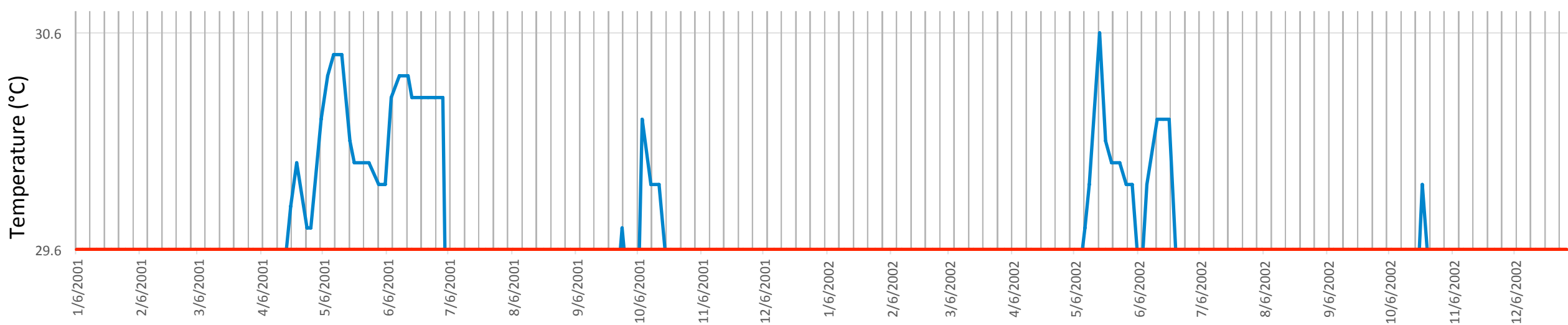
Maximum Monthly Mean: 29.6°C

Sea Surface Temperature (°C)   
Maximum Monthly Mean (°C) 

## TEMPERATURE 2001–2002



## HEAT STRESS 2001–2002



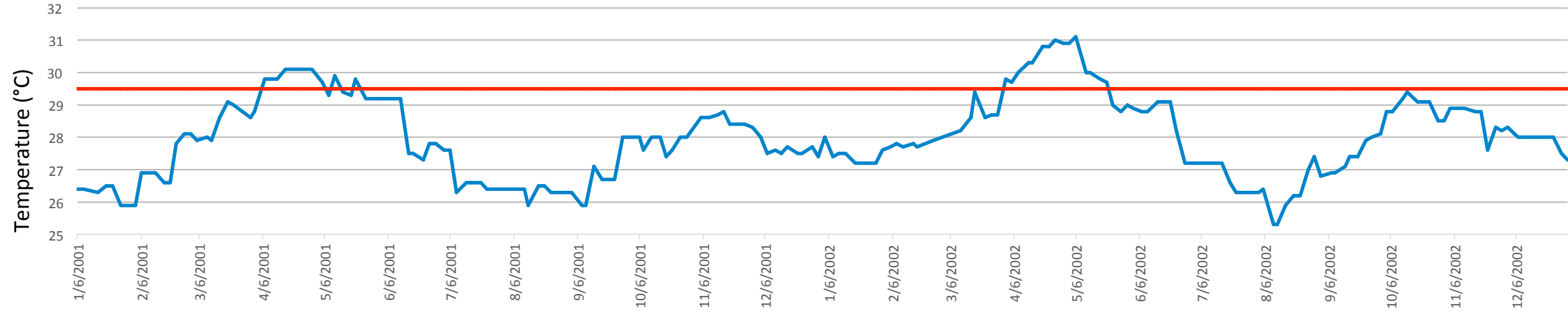
# Bar Reef, Sri Lanka

Latitude: 8.5 N

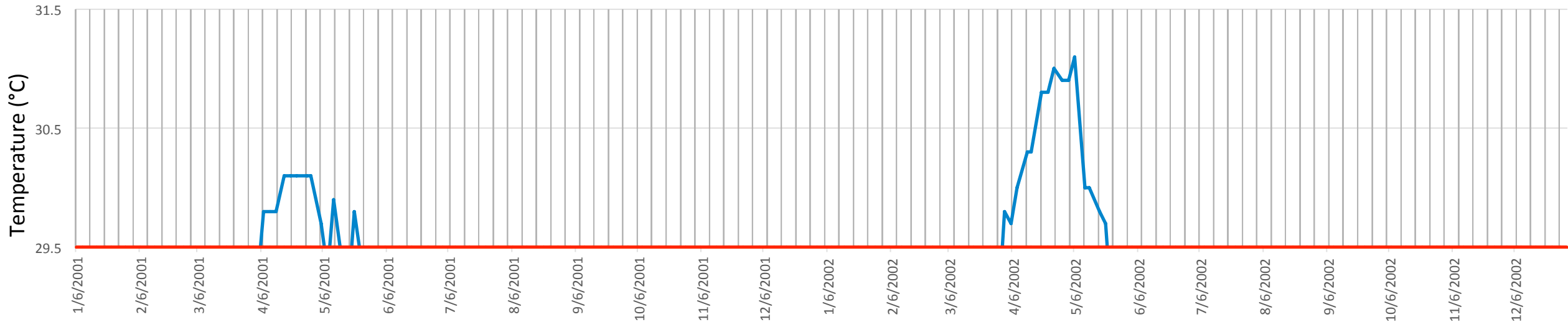
Longitude: 79.5 E

Maximum Monthly Mean: 29.5°C

## TEMPERATURE 2001–2002



## HEAT STRESS 2001–2002



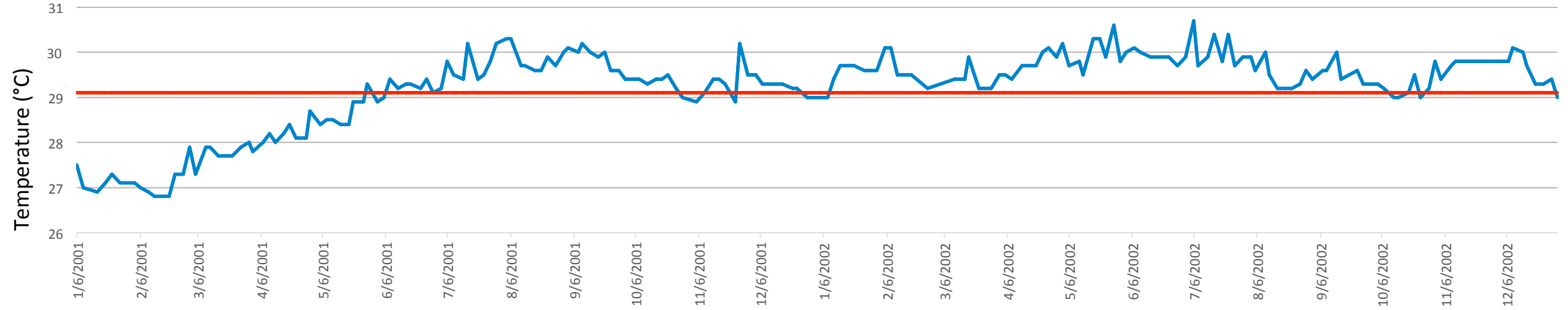
# Tarawa, Kiribati

Latitude: 1.5 N

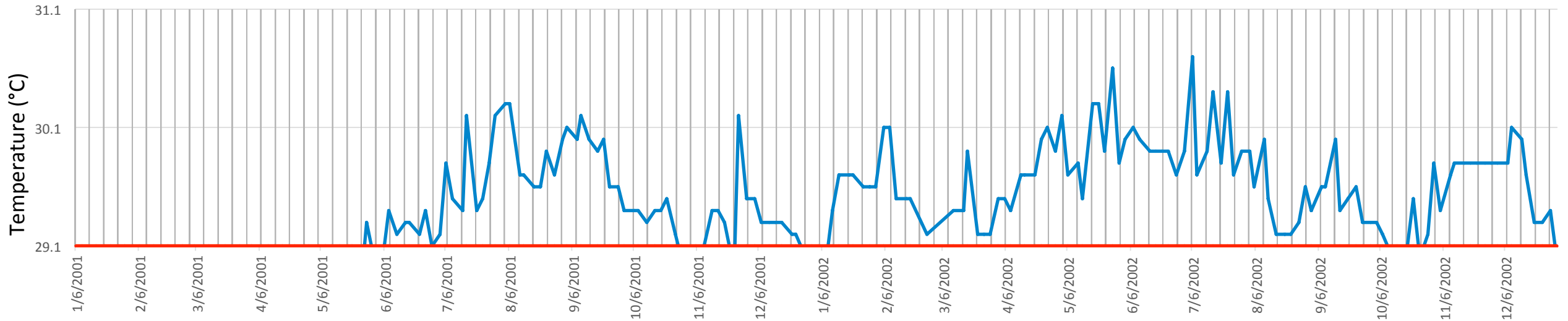
Longitude: 172.5 E

Maximum Monthly Mean: 29.1°C

## TEMPERATURE 2001–2002



## HEAT STRESS 2001–2002



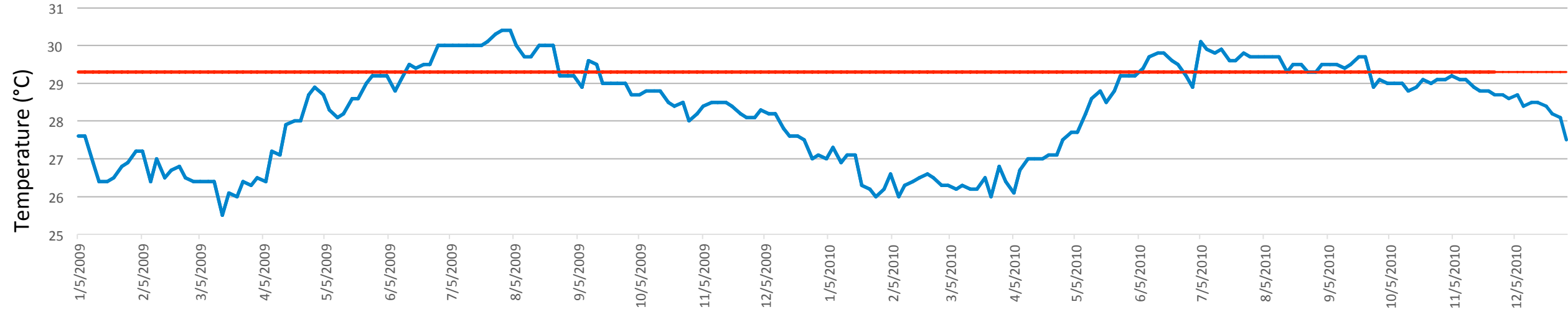
# Asuncion Island

Latitude: 19.5 N

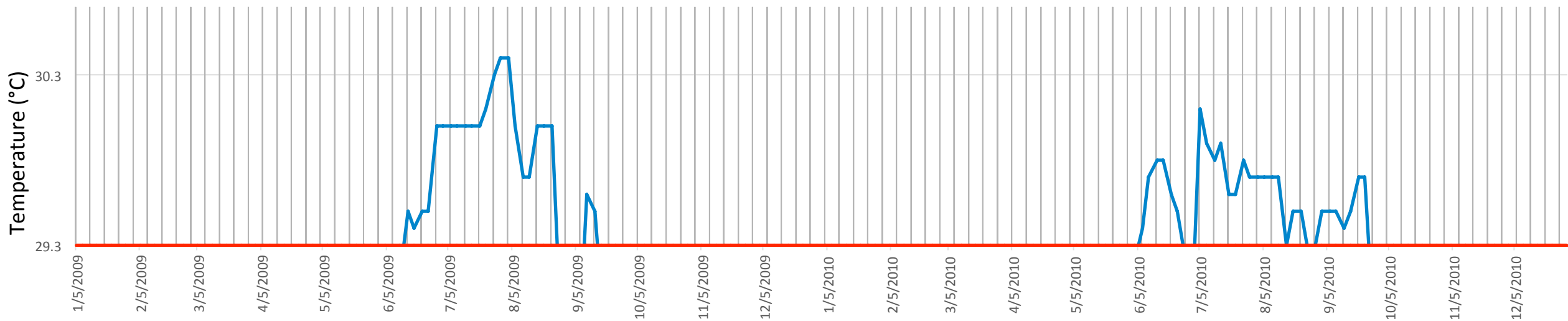
Longitude: 145.0 E

Maximum Monthly Mean: 29.3°C

## TEMPERATURE 2009–2010



## HEAT STRESS 2009–2010





# Abul Thama, Bahrain

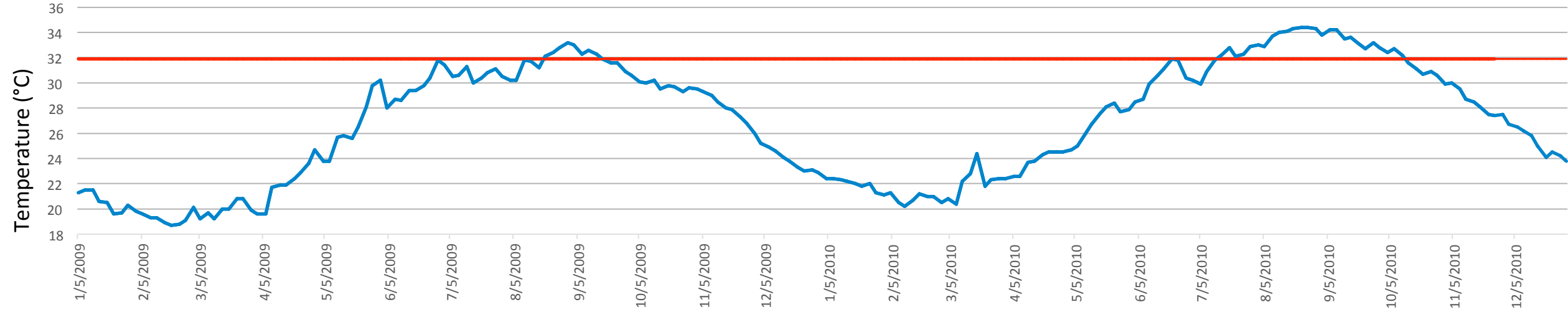
Latitude: 27.0 N

Longitude: 51.0 E

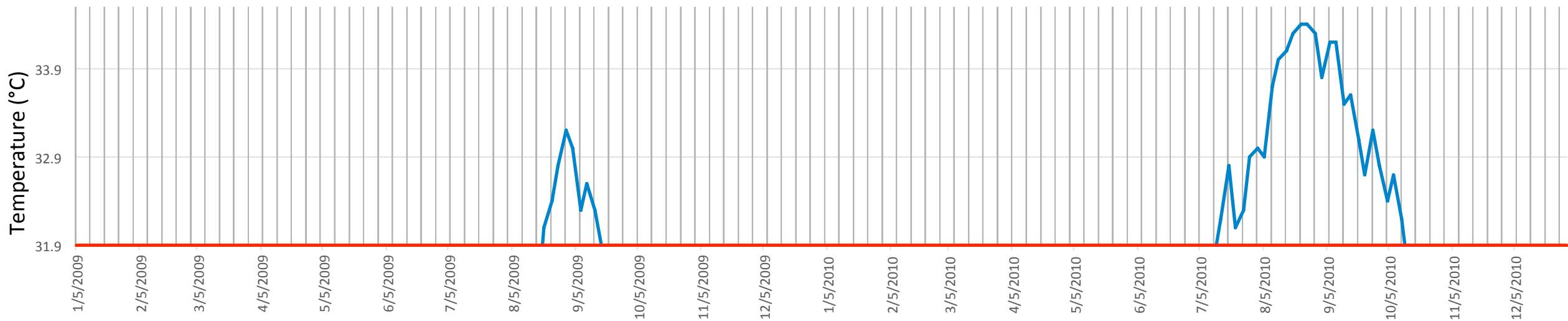
Maximum Monthly Mean: 31.9°C

Sea Surface Temperature (°C)   
Maximum Monthly Mean (°C) 

## TEMPERATURE 2009–2010



## HEAT STRESS 2009–2010





# Barbados

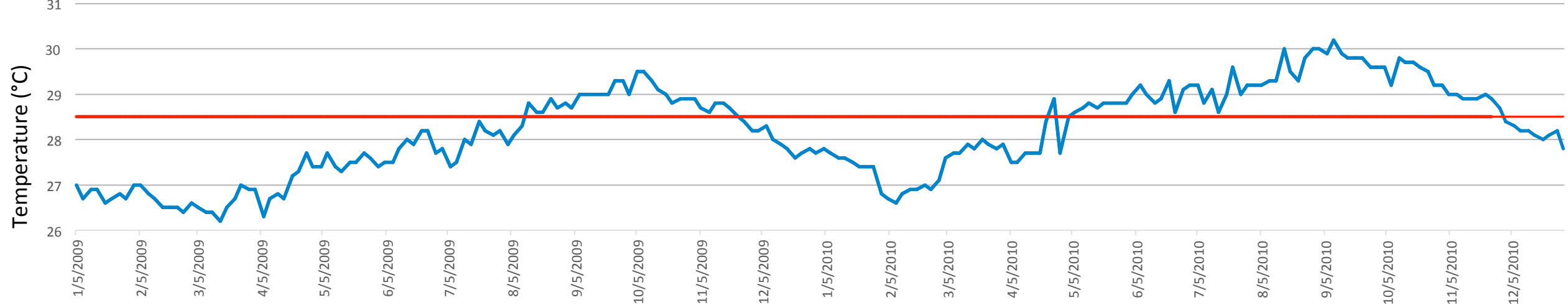
Latitude: 13.0 N

Longitude: 60.0 W

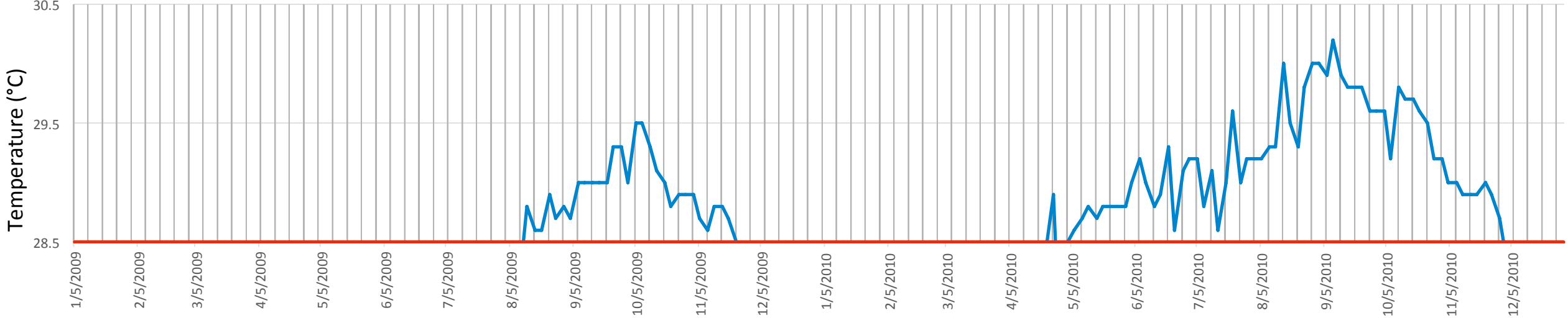
Maximum Monthly Mean: 28.5°C

Sea Surface Temperature (°C)   
Maximum Monthly Mean (°C) 

## TEMPERATURE 2009–2010



## HEAT STRESS 2009–2010





# Fernando de Noronha, Brazil

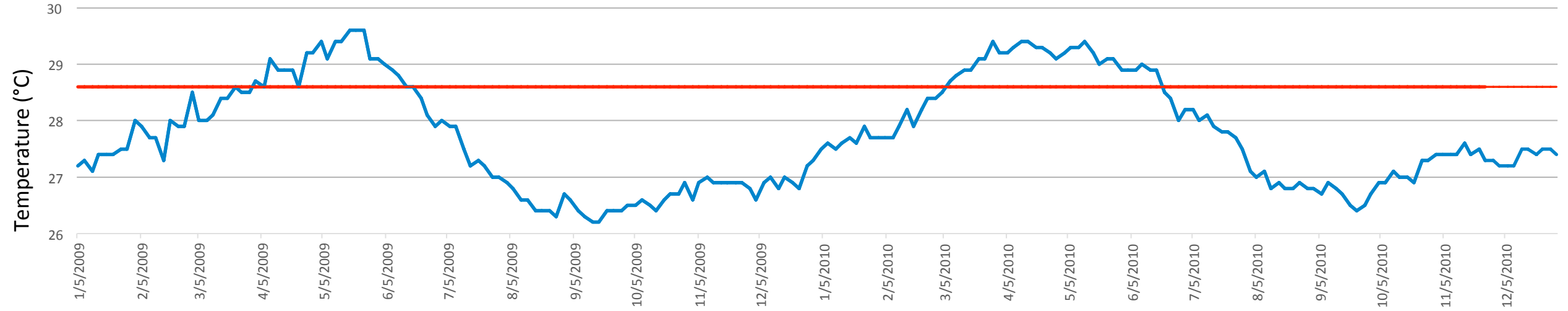
Latitude: 4.0 S

Longitude: 33.0 W

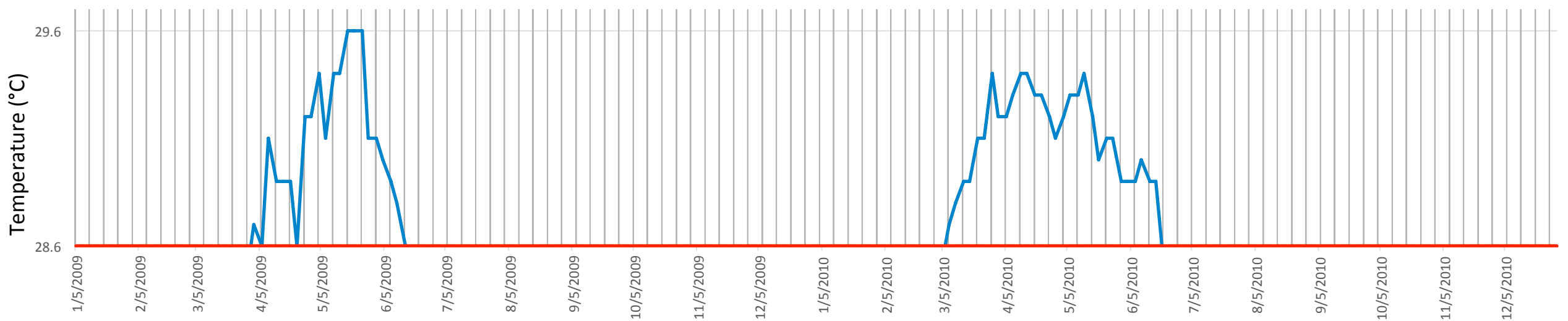
Maximum Monthly Mean: 28.6°C

Sea Surface Temperature (°C)   
Maximum Monthly Mean (°C) 

## TEMPERATURE 2009–2010



## HEAT STRESS 2009–2010





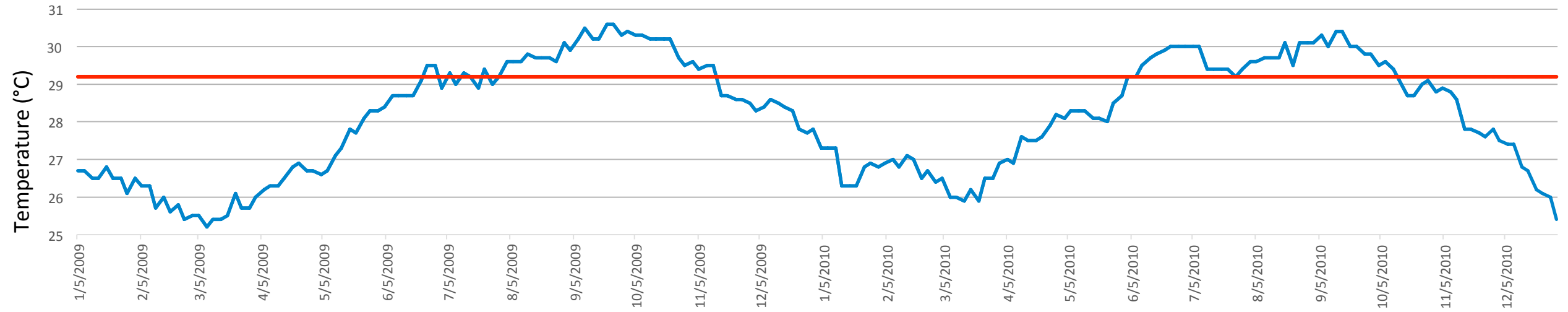
# Cayman Islands

Latitude: 19.5 N

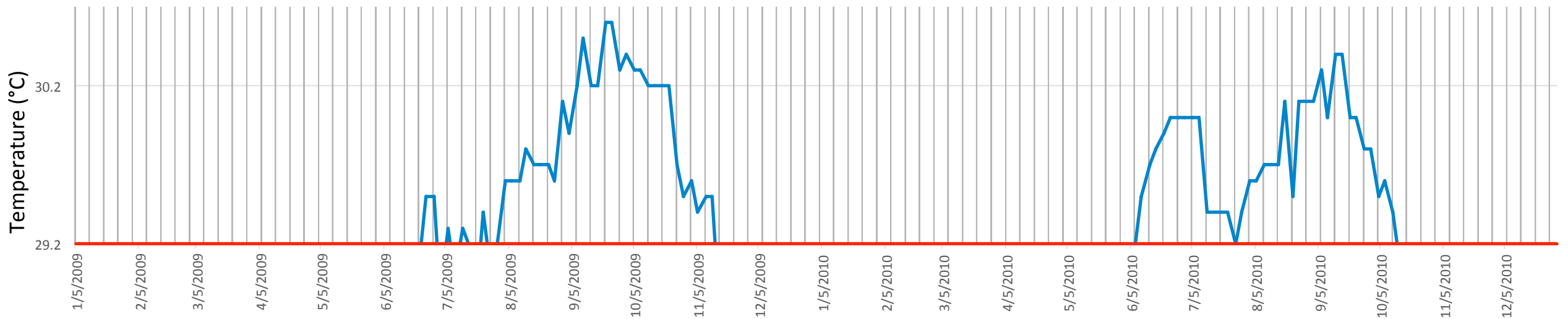
Longitude: 80.5 W



Maximum Monthly Mean: 29.2°C

## TEMPERATURE 2009–2010



## HEAT STRESS 2009–2010



Sea Surface Temperature (°C)   
Maximum Monthly Mean (°C) 

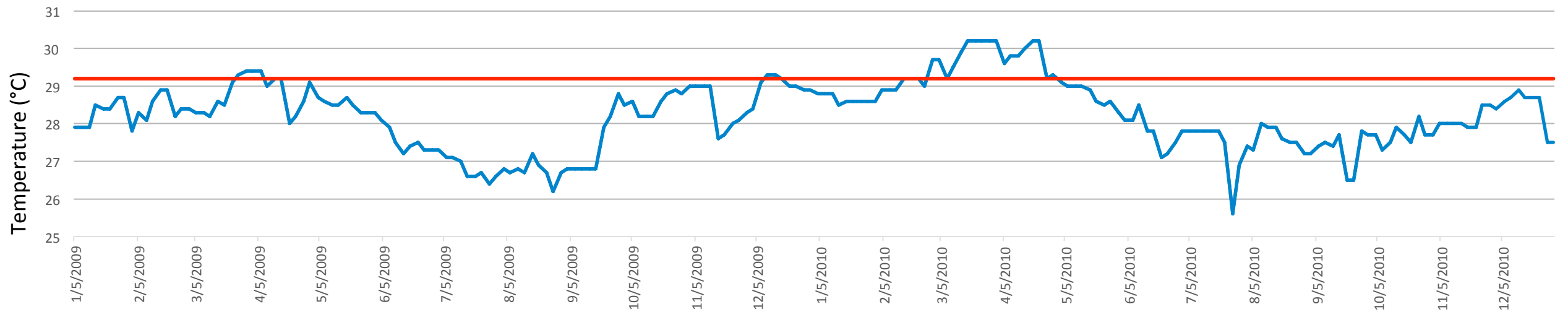
# Chagos Archipelago, United Kingdom

Latitude: 6.0 S

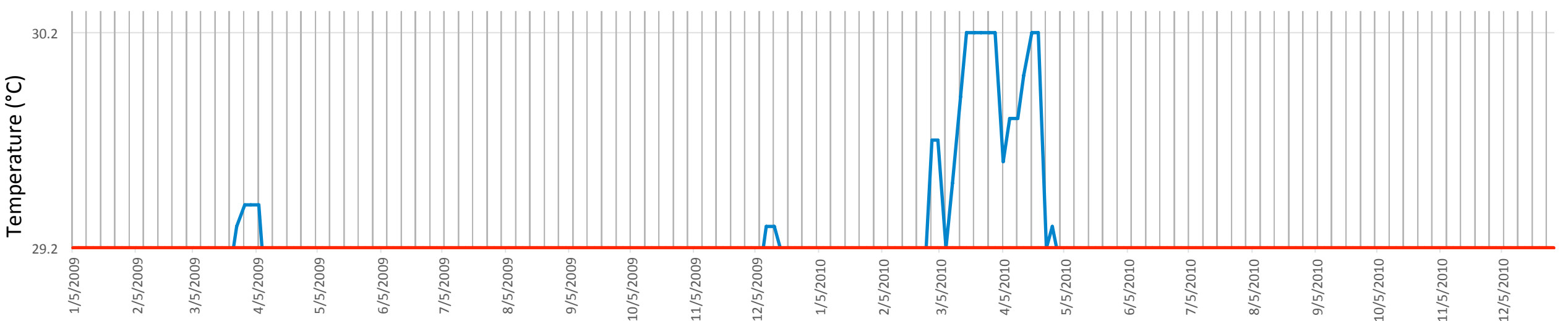
Longitude: 72.0 E

Maximum Monthly Mean: 29.2°C

## TEMPERATURE 2009–2010



## HEAT STRESS 2009–2010





# Clipperton Island, France

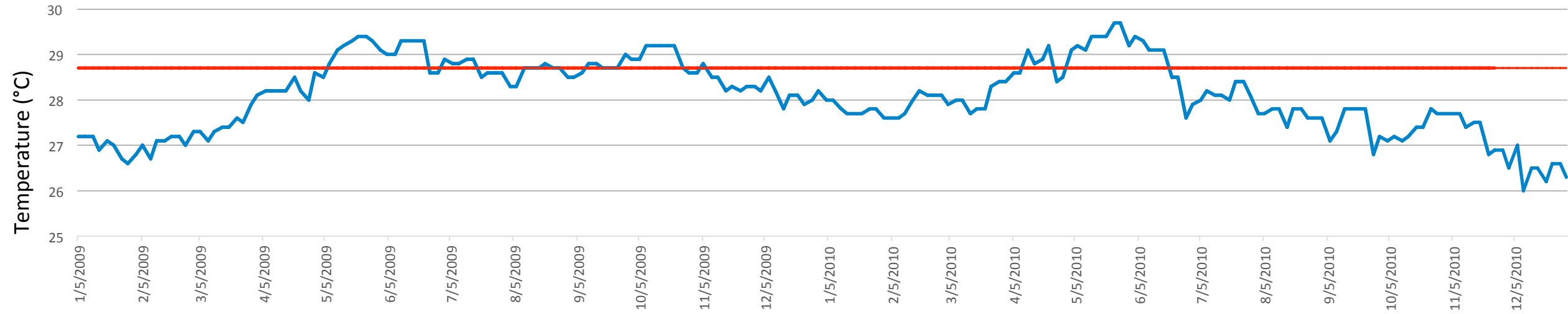
Latitude: 10.5 N

Longitude: 109.0 W

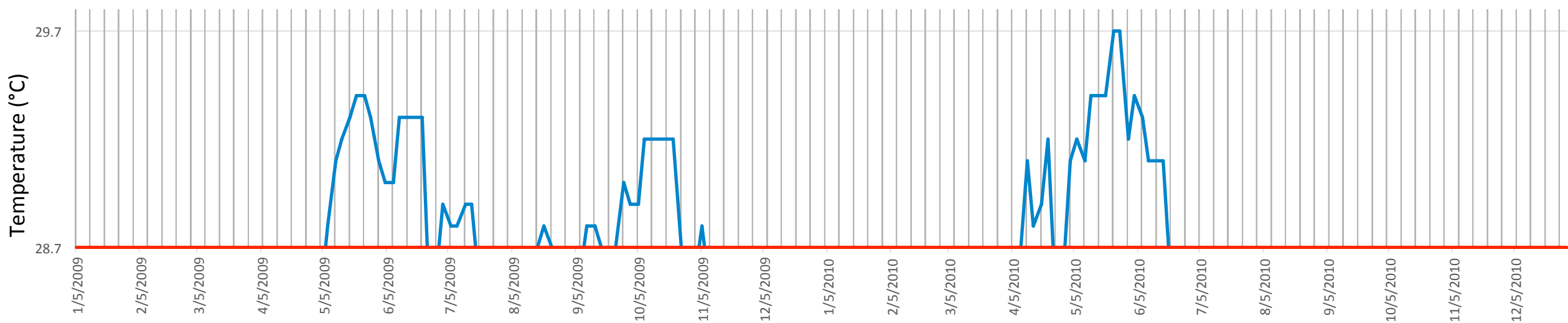
Maximum Monthly Mean: 28.7°C

Sea Surface Temperature (°C)   
Maximum Monthly Mean (°C) 

## TEMPERATURE 2009–2010



## HEAT STRESS 2009–2010





# Hurghada, Egypt

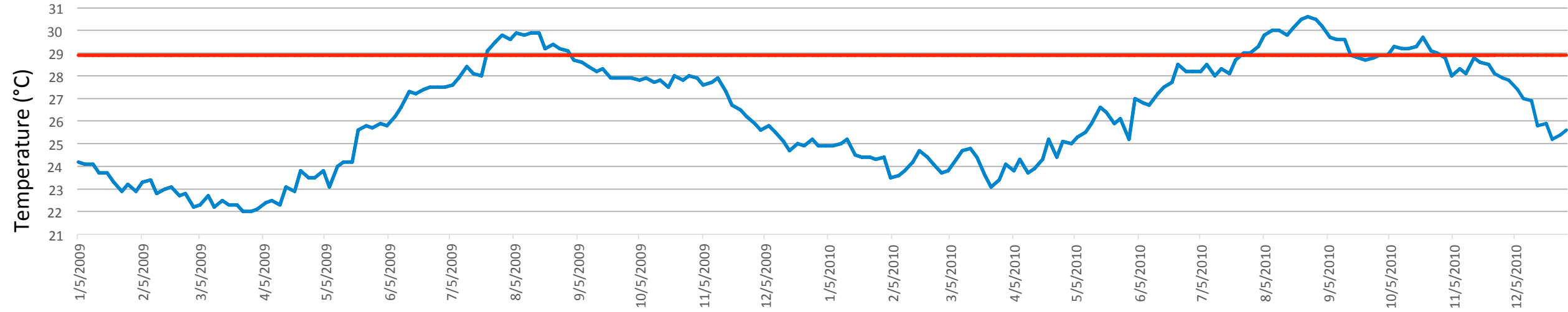
Latitude: 27.0 N

Longitude: 34.5 E

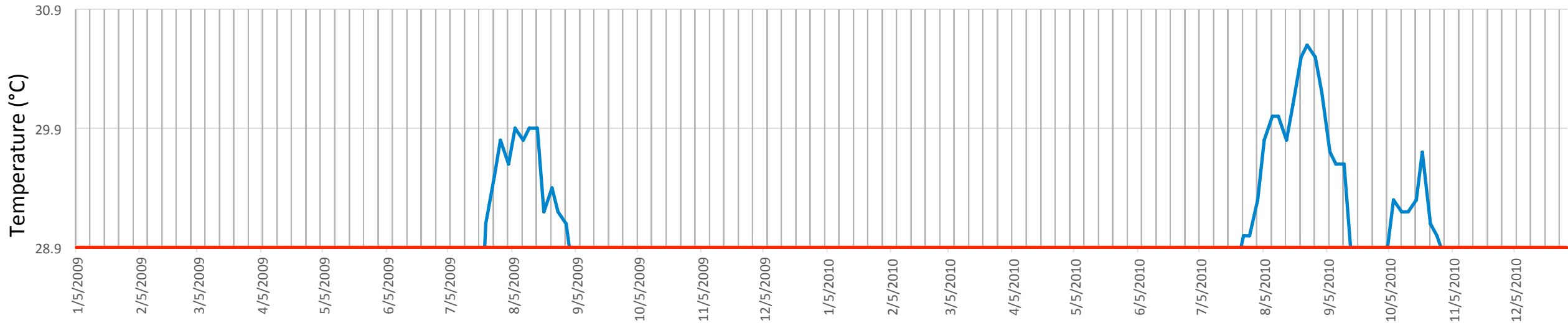
Maximum Monthly Mean: 28.9°C

Sea Surface Temperature (°C)   
Maximum Monthly Mean (°C) 

## TEMPERATURE 2009–2010



## HEAT STRESS 2009–2010



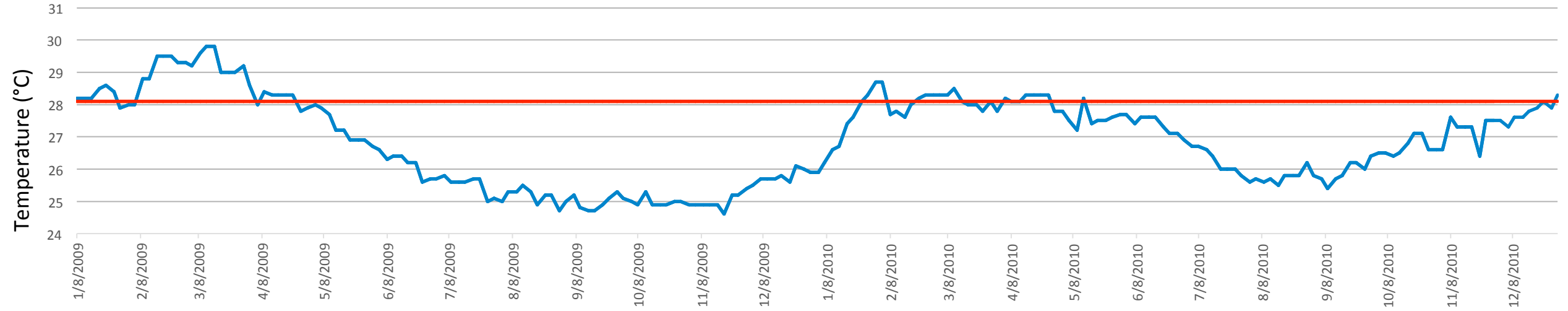
# Fiji

Latitude: 18.5 S

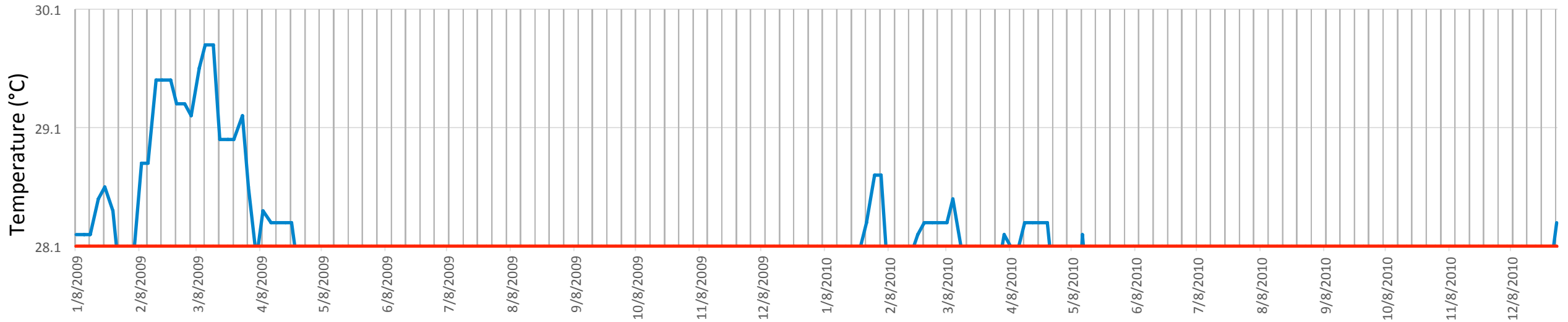
Longitude: 178.5 E

Maximum Monthly Mean: 28.1°C

## TEMPERATURE 2009–2010



## HEAT STRESS 2009–2010





# Florida Inshore Shelf

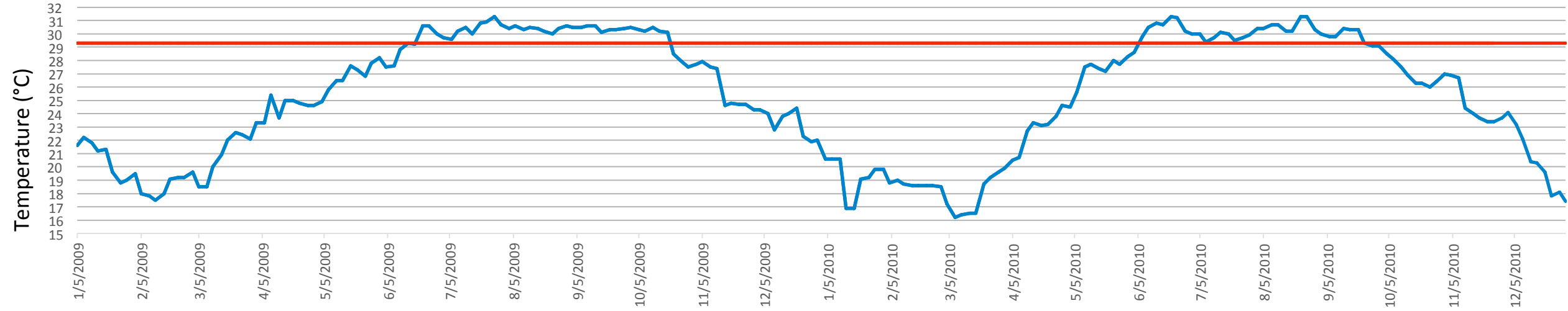
Latitude: 25.5 N

Longitude: 81.5 W

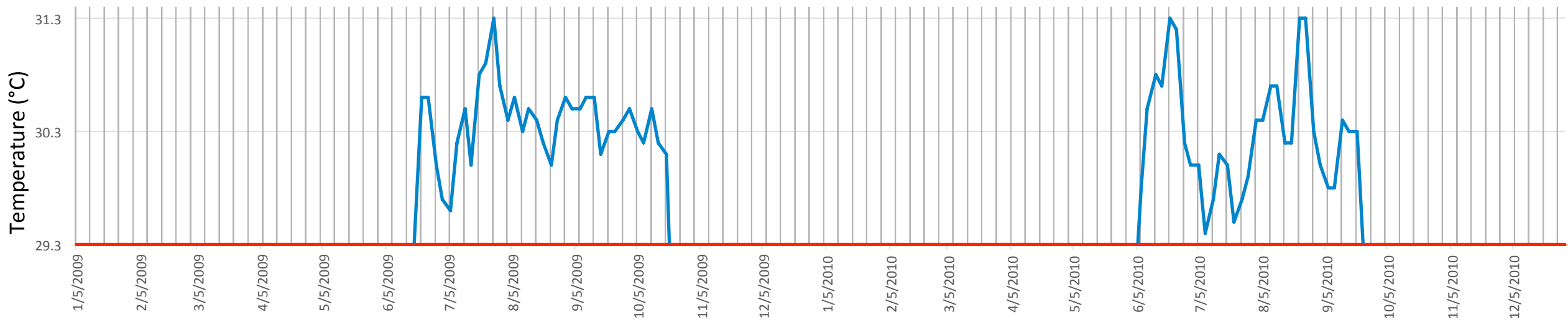
Maximum Monthly Mean: 29.3°C

Sea Surface Temperature (°C)   
Maximum Monthly Mean (°C) 

## TEMPERATURE 2009–2010



## HEAT STRESS 2009–2010





# Galapagos

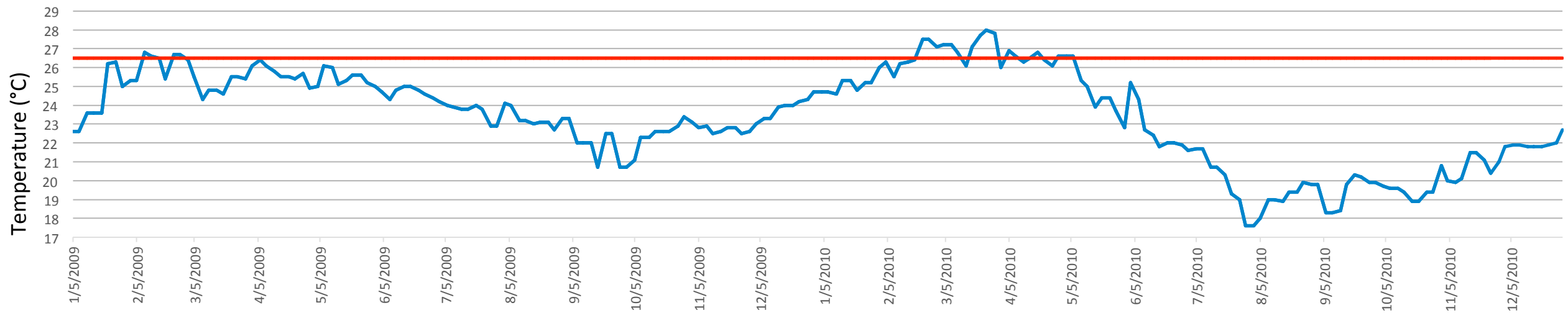
Latitude: 1.0 N

Longitude: 90.0 W

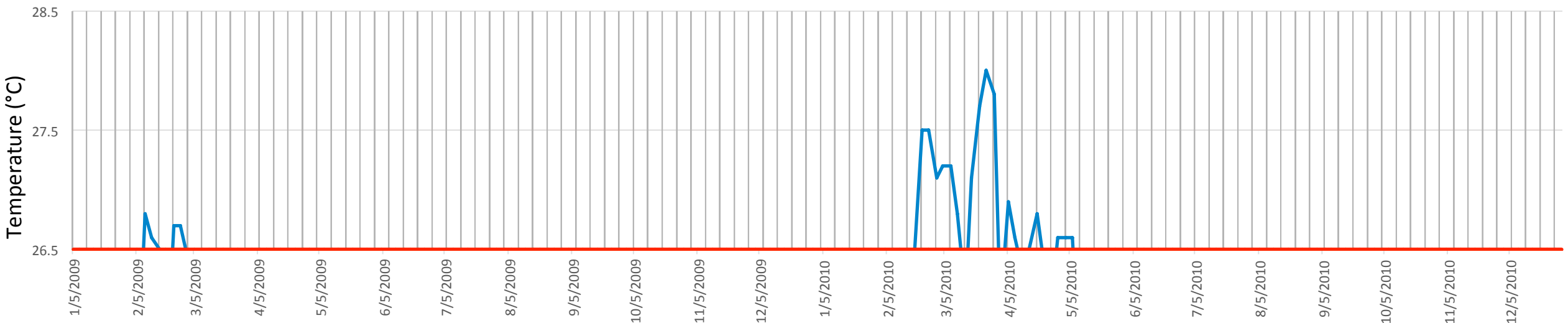
Maximum Monthly Mean: 26.5°C

Sea Surface Temperature (°C)   
Maximum Monthly Mean (°C) 

### TEMPERATURE 2009–2010



### HEAT STRESS 2009–2010





# Santa Rosa Reef, Guam

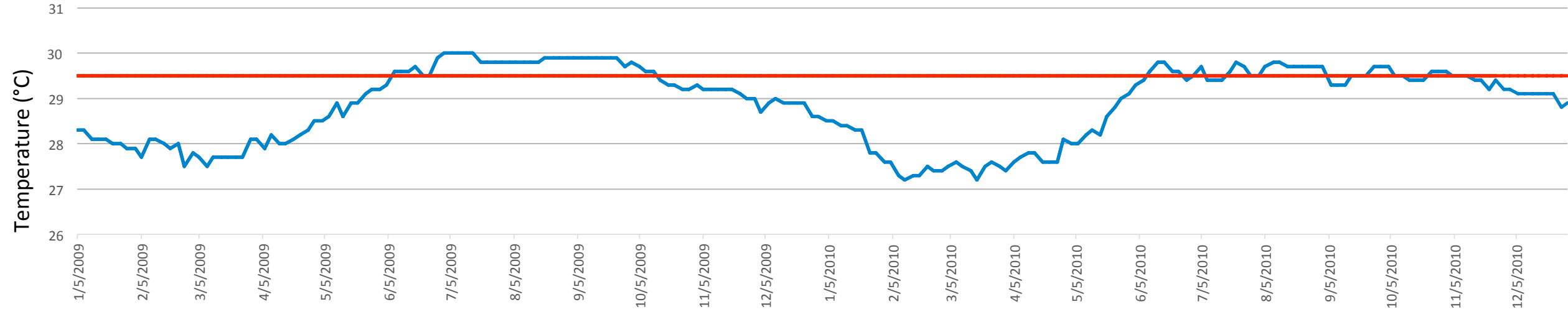
Latitude: 13.0 N

Longitude: 145.0 E

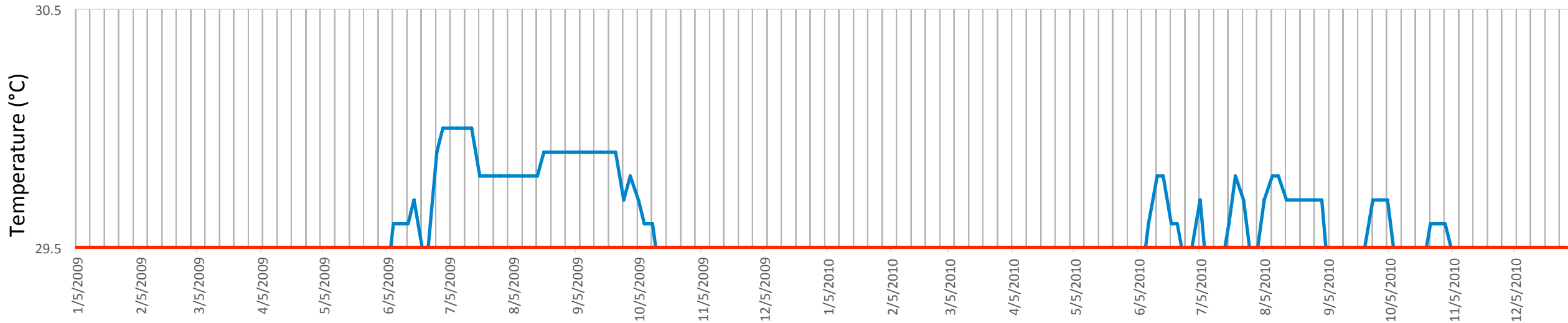
Maximum Monthly Mean: 29.5°C

Sea Surface Temperature (°C)   
Maximum Monthly Mean (°C) 

## TEMPERATURE 2009–2010



## HEAT STRESS 2009–2010







# Lizard Island, Great Barrier Reef

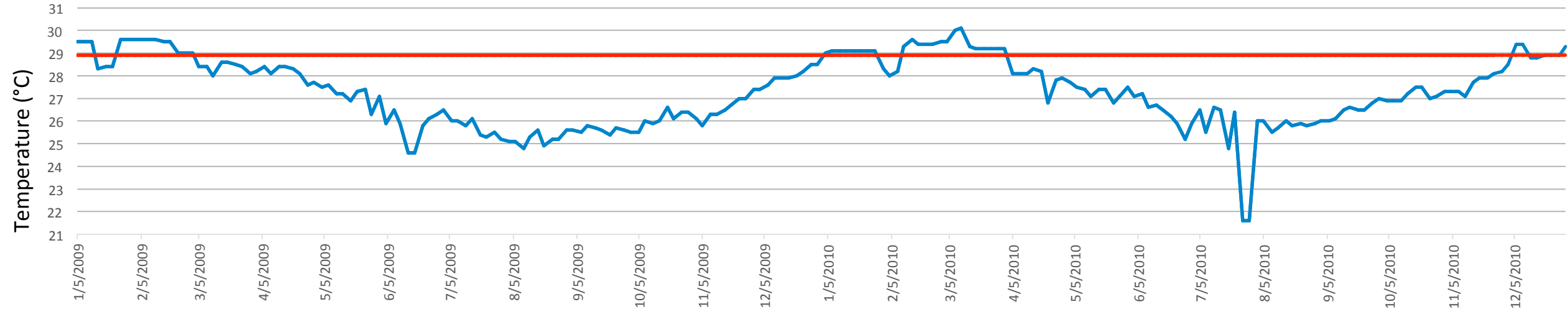
Latitude: 14.5 S

Longitude: 145.5 E

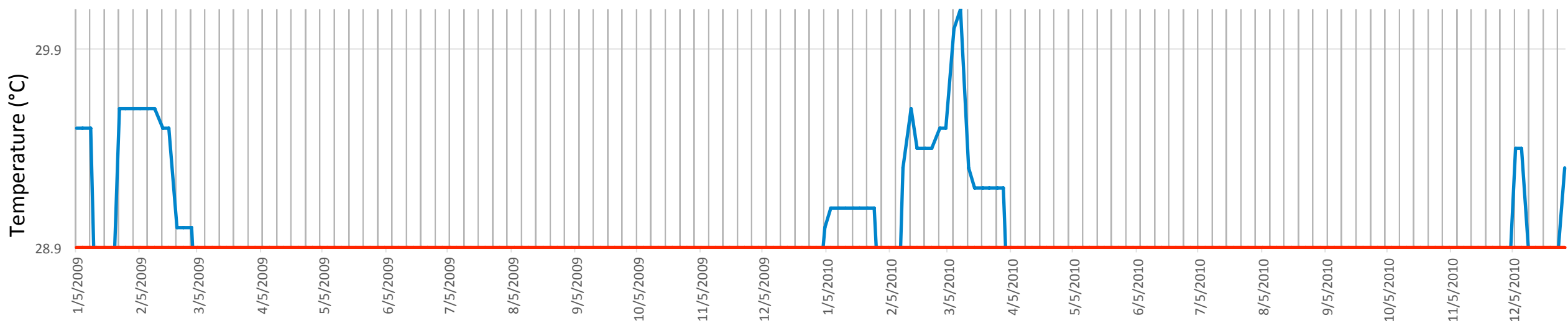
Maximum Monthly Mean: 28.9°C

Sea Surface Temperature (°C)   
Maximum Monthly Mean (°C) 

## TEMPERATURE 2009–2010



## HEAT STRESS 2009–2010



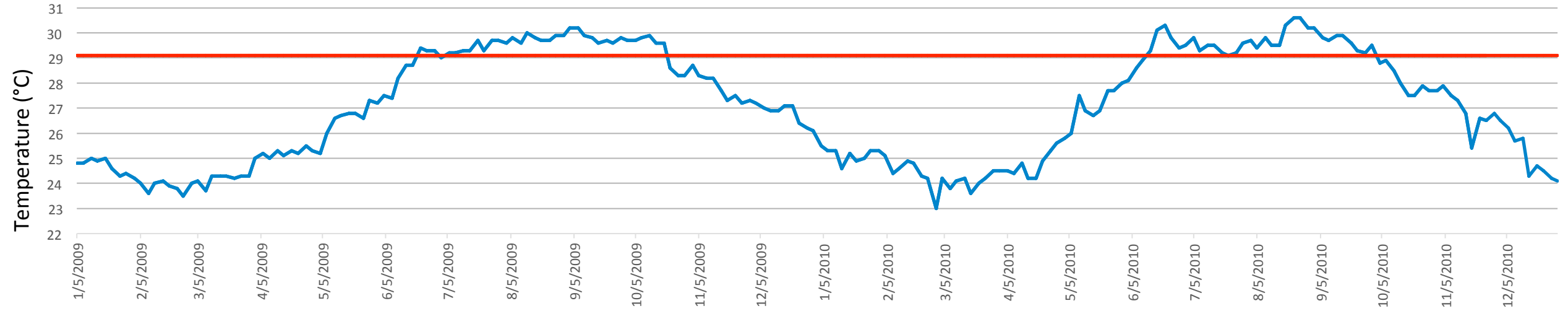
# Martin, Florida

Latitude: 27.0 N

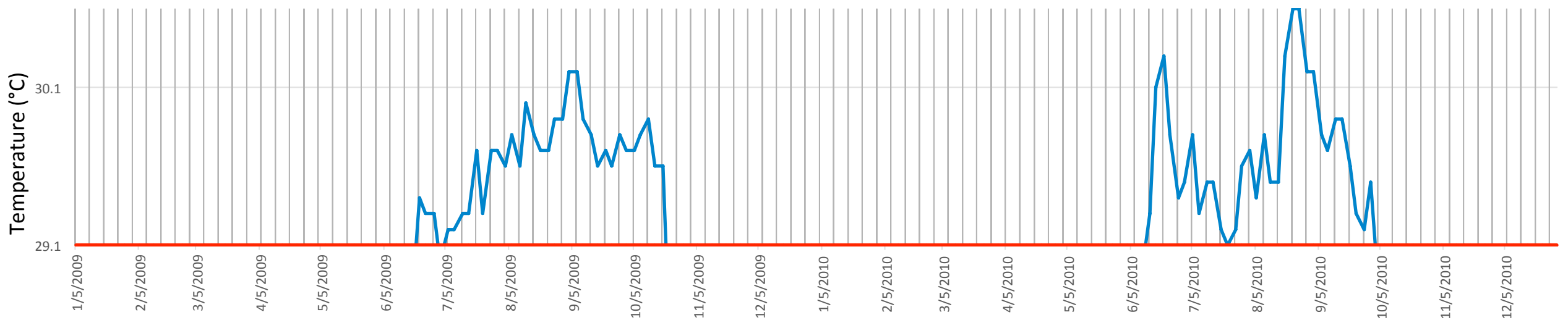
Longitude: 79.5 W

Maximum Monthly Mean: 29.1°C

## TEMPERATURE 2009–2010



## HEAT STRESS 2009–2010





# Midway Atoll North, US

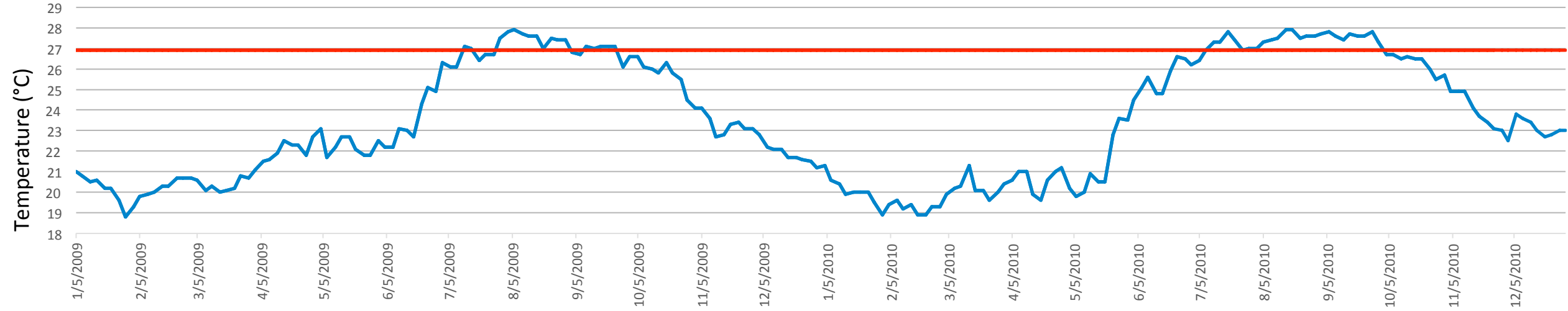
Latitude: 28.5 N

Longitude: 177.5 W

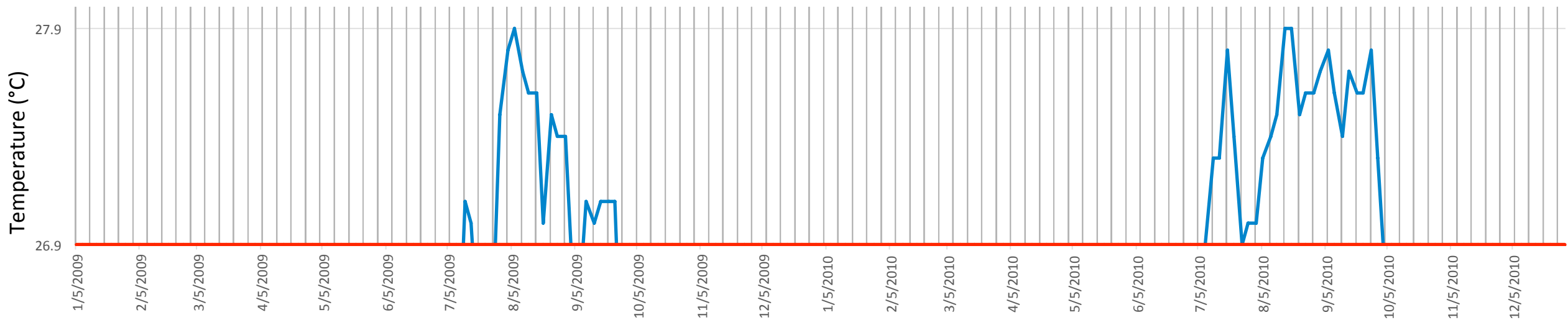
Maximum Monthly Mean: 26.9°C

Sea Surface Temperature (°C)   
Maximum Monthly Mean (°C) 

## TEMPERATURE 2009–2010



## HEAT STRESS 2009–2010





# Oahu, Hawaii

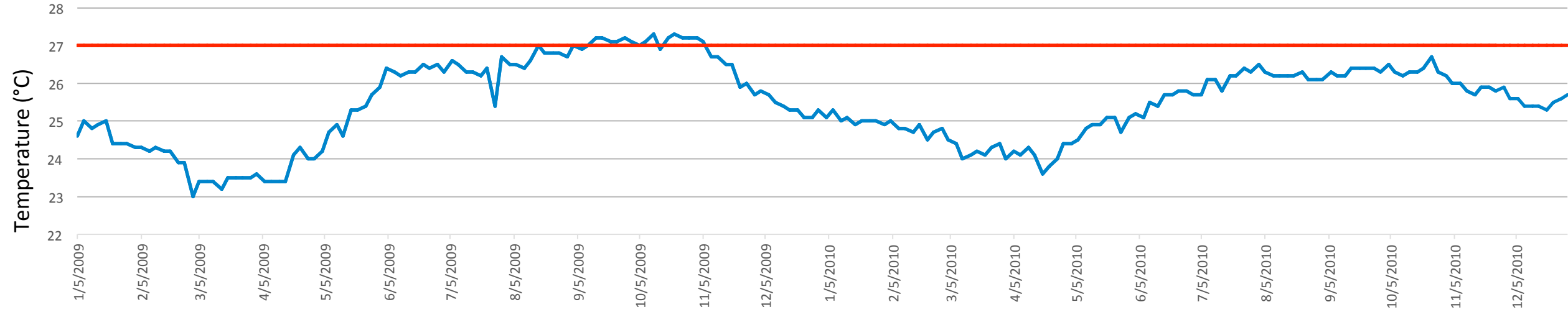
Latitude: 21.0 N

Longitude: 158.0 W

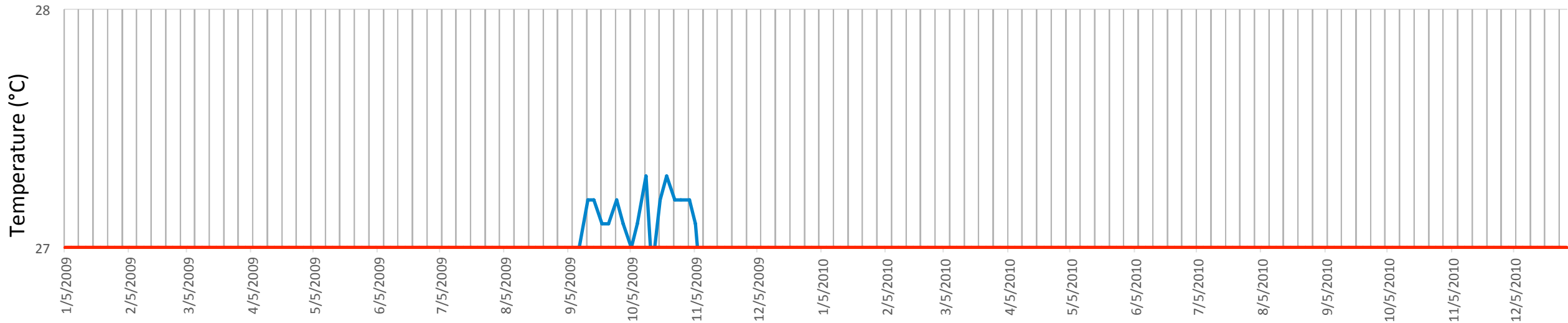
Maximum Monthly Mean: 27°C

Sea Surface Temperature (°C)   
Maximum Monthly Mean (°C) 

## TEMPERATURE 2009–2010



## HEAT STRESS 2009–2010



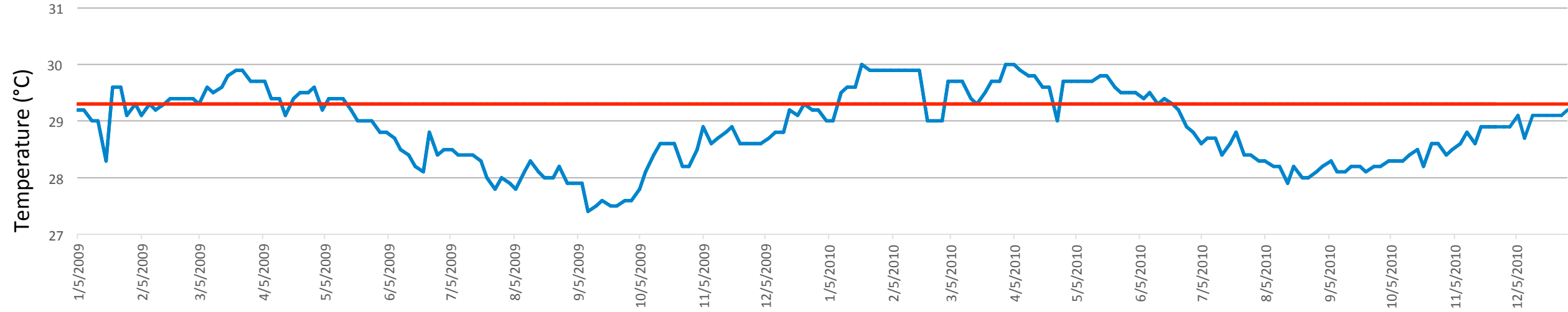
# Ofu, Samoa

Latitude: 14.0 S

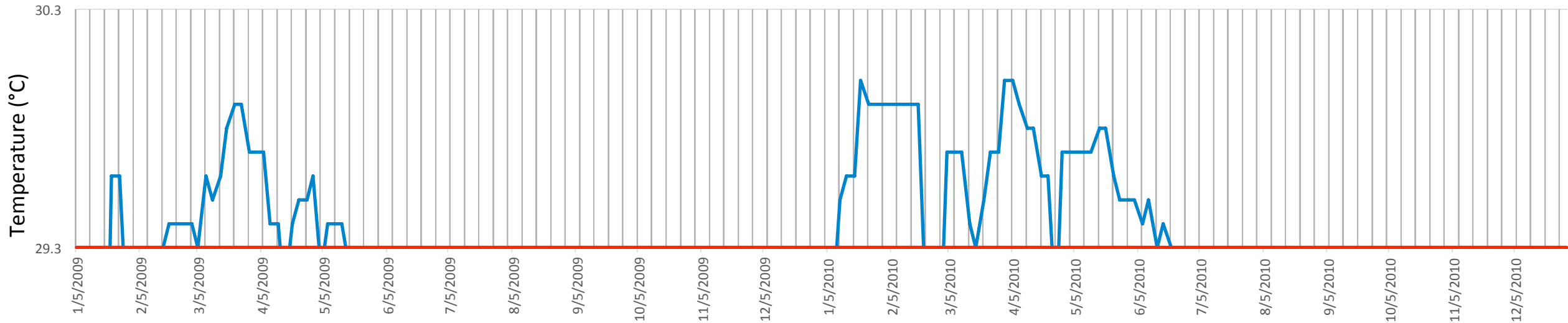
Longitude: 170.0 W

Maximum Monthly Mean: 29.3°C

## TEMPERATURE 2009–2010



## HEAT STRESS 2009–2010



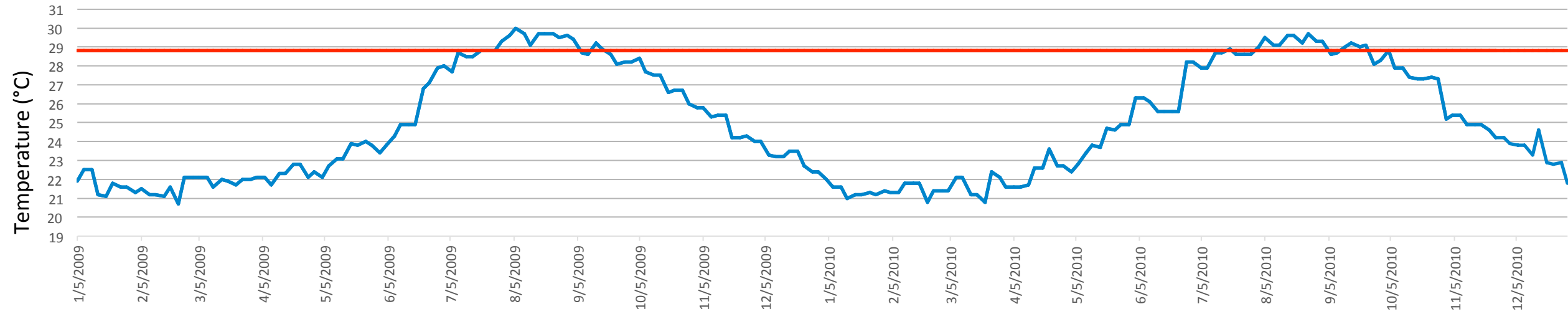
# Okinawa, Japan

Latitude: 27.0 N

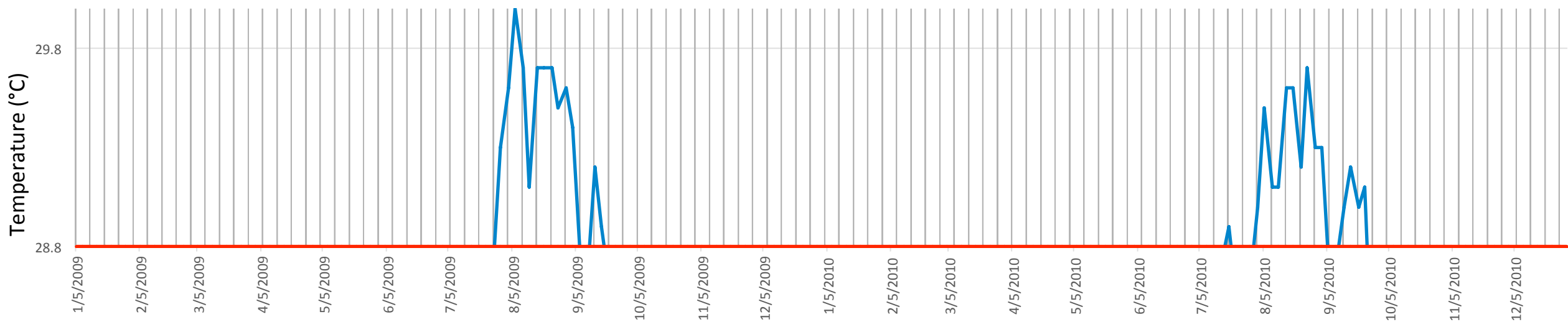
Longitude: 128.0 E

Maximum Monthly Mean: 28.8°C

## TEMPERATURE 2009–2010



## HEAT STRESS 2009–2010



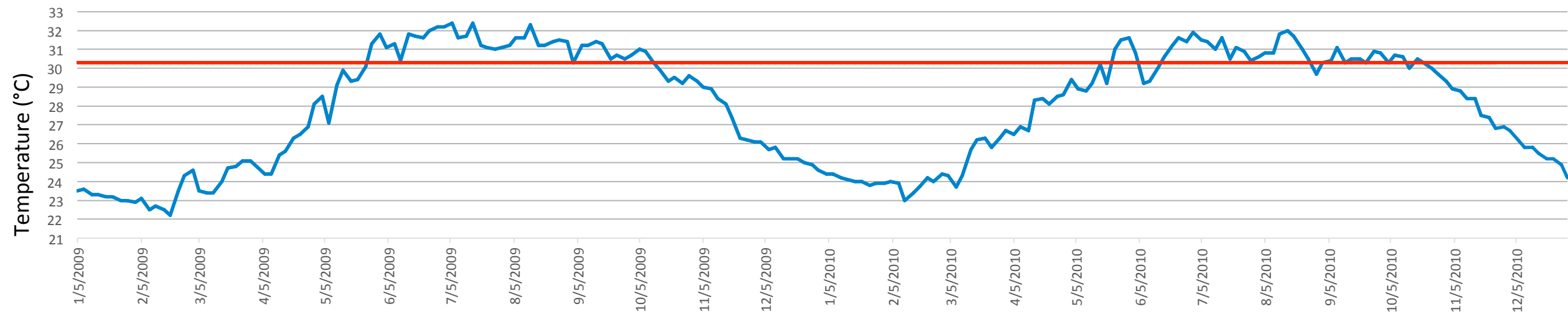
# Muscat, Oman

Latitude: 24.0 N

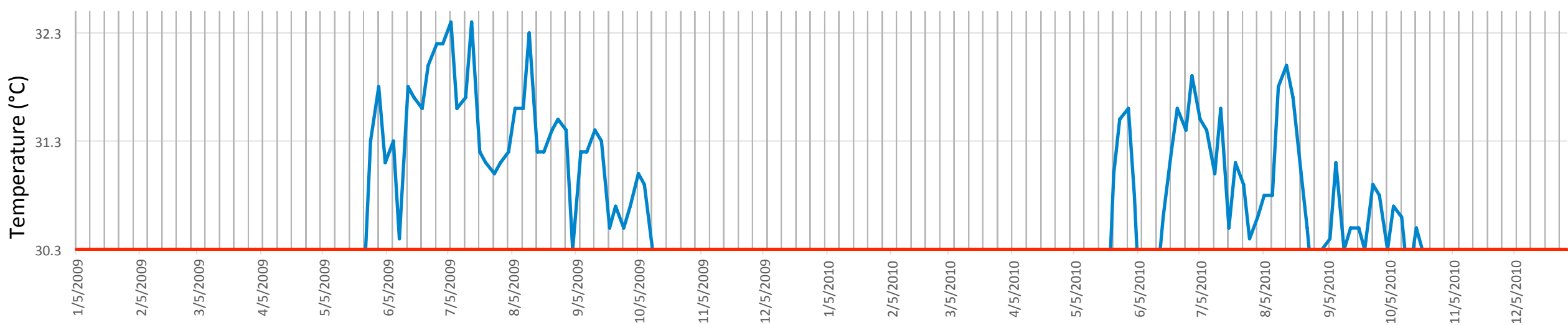
Longitude: 58.0 E

Maximum Monthly Mean: 30.3°C

## TEMPERATURE 2009–2010



## HEAT STRESS 2009–2010



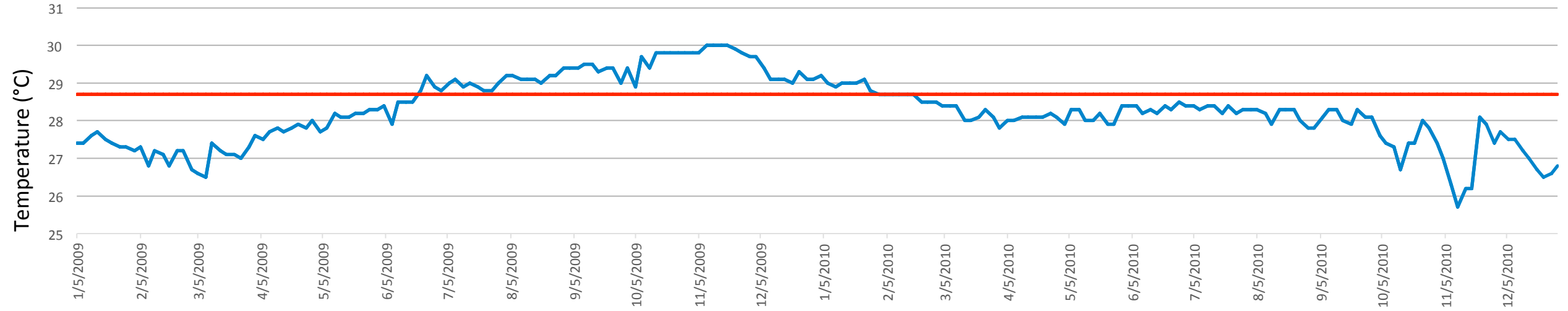
# Palmyra Atoll

Latitude: 6.0 N

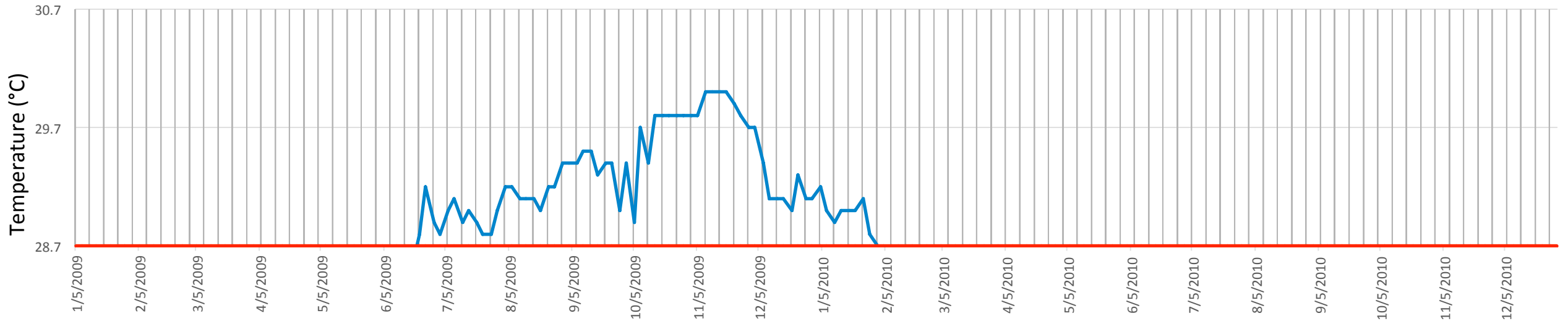
Longitude: 162.0 W

Maximum Monthly Mean: 28.7°C

## TEMPERATURE 2009–2010



## HEAT STRESS 2009–2010







# Paracel Islands, China

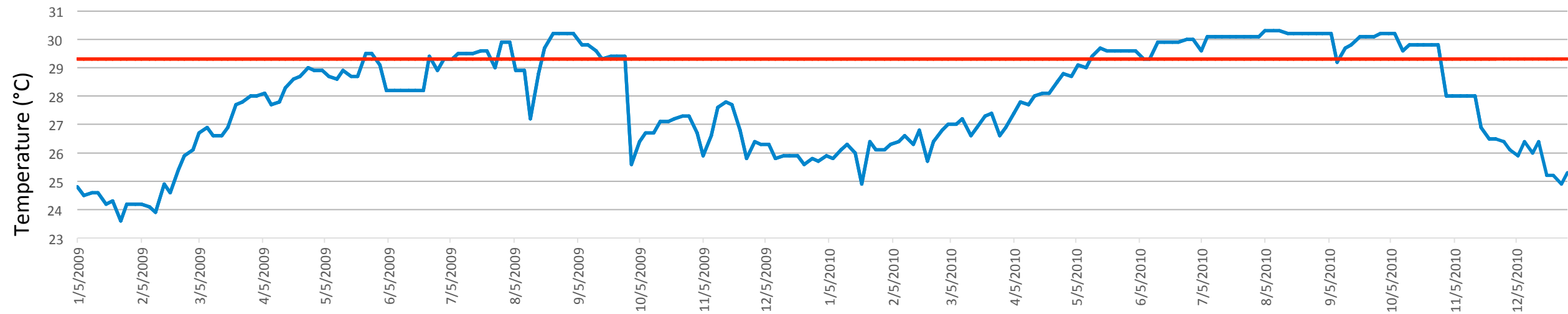
Latitude: 16.5 N

Longitude: 112.5 E

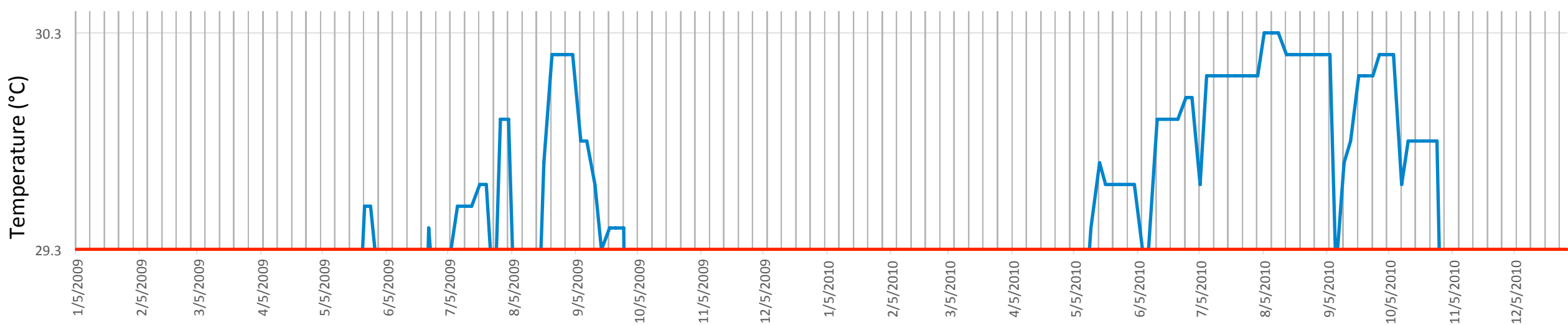
Maximum Monthly Mean: 29.3°C

Sea Surface Temperature (°C)   
Maximum Monthly Mean (°C) 

## TEMPERATURE 2009–2010



## HEAT STRESS 2009–2010





# El Nido, Philippines

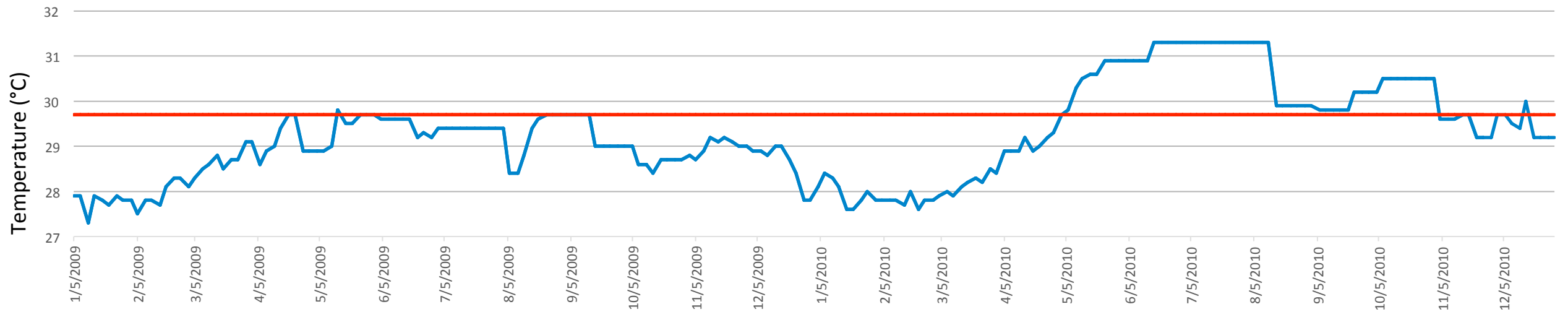
Latitude: 12.0 N

Longitude: 119.0 E

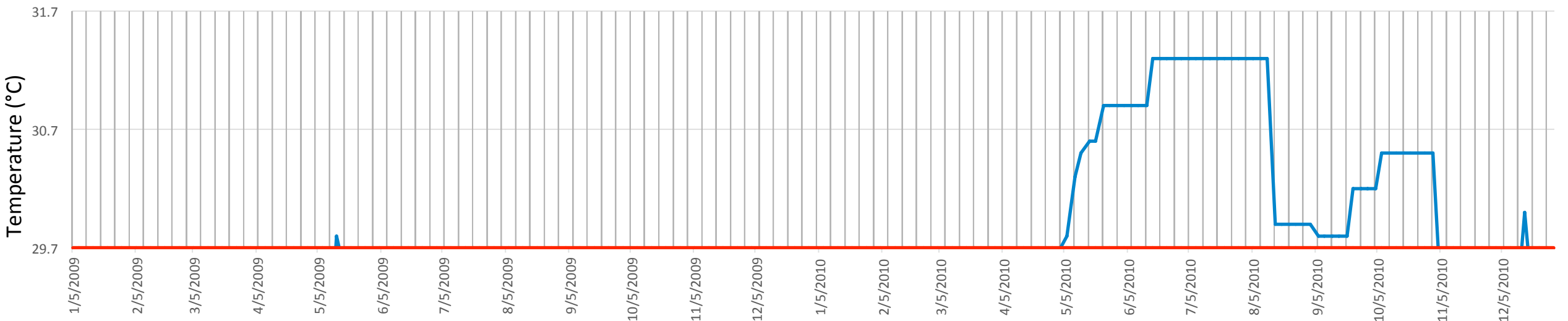
Maximum Monthly Mean: 29.7°C

Sea Surface Temperature (°C)   
Maximum Monthly Mean (°C) 

### TEMPERATURE 2009–2010



### HEAT STRESS 2009–2010



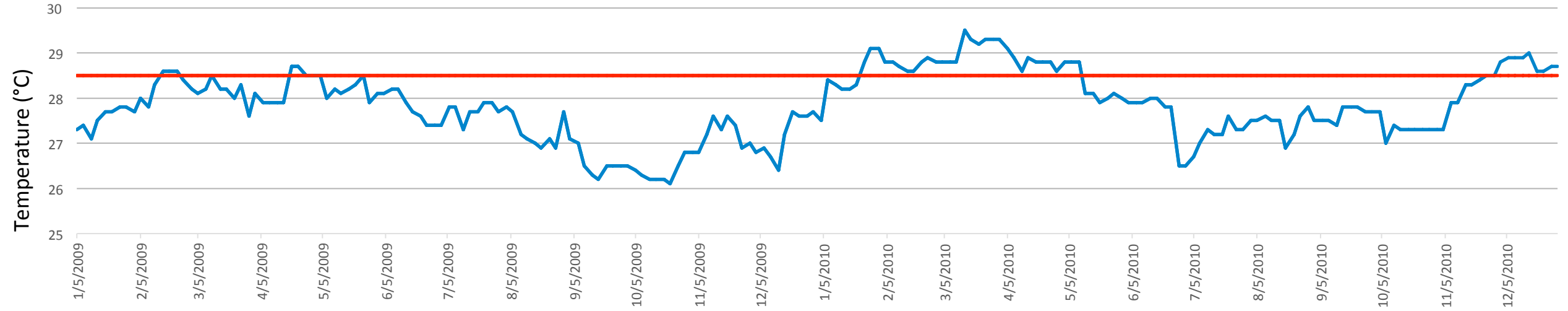
# Pulu Keeling, Australia

Latitude: 12.0 S

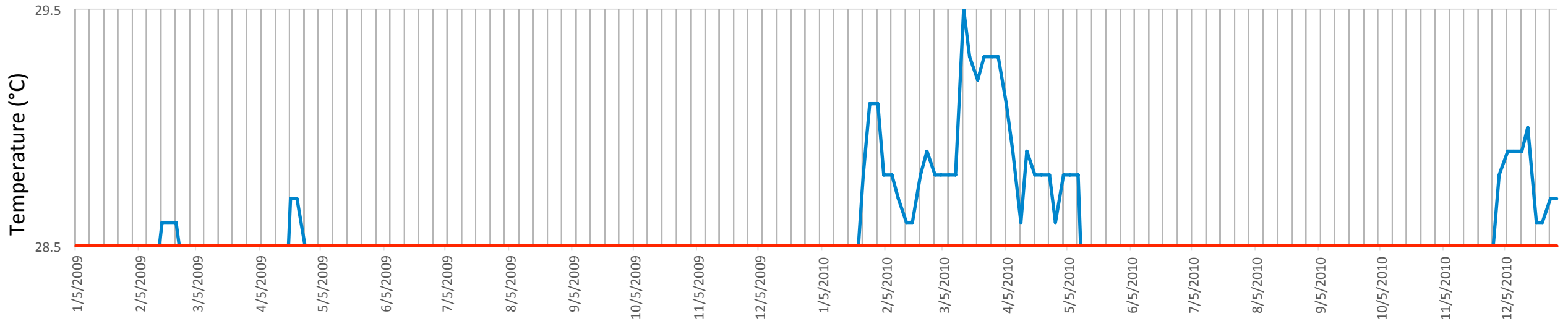
Longitude: 96.5 E

Maximum Monthly Mean: 28.5°C

## TEMPERATURE 2009–2010



## HEAT STRESS 2009–2010



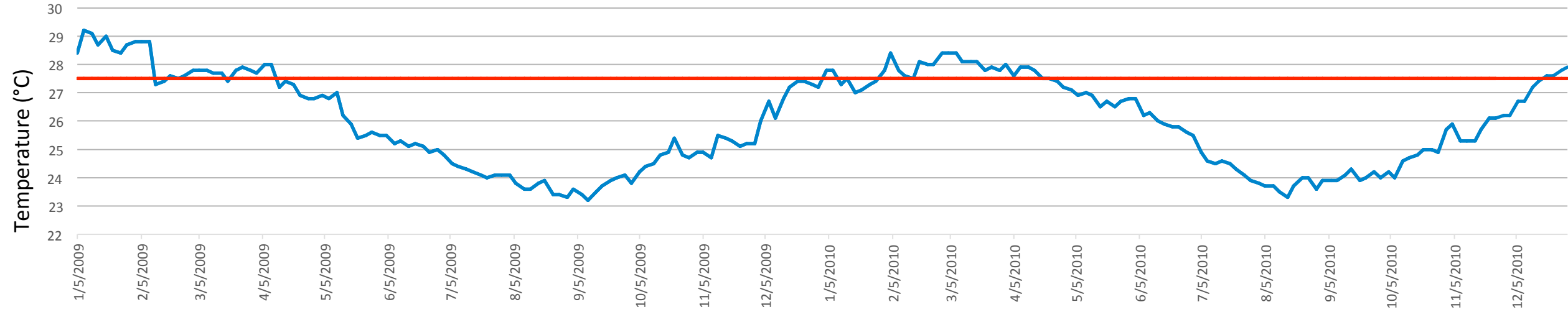
# Reunion Island, France

Latitude: 21.5 S

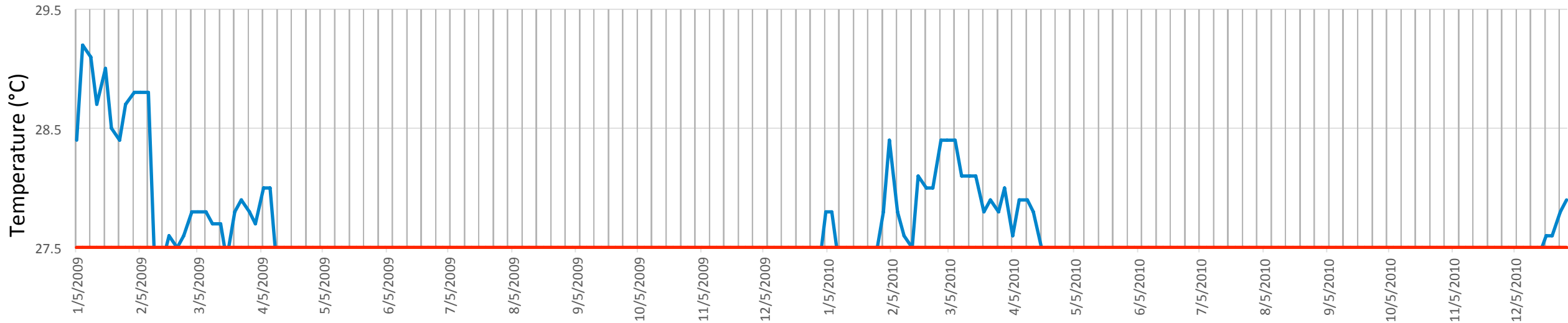
Longitude: 55.0 E

Maximum Monthly Mean: 27.5°C

## TEMPERATURE 2009–2010



## HEAT STRESS 2009–2010





# Arnavon, Solomon Islands

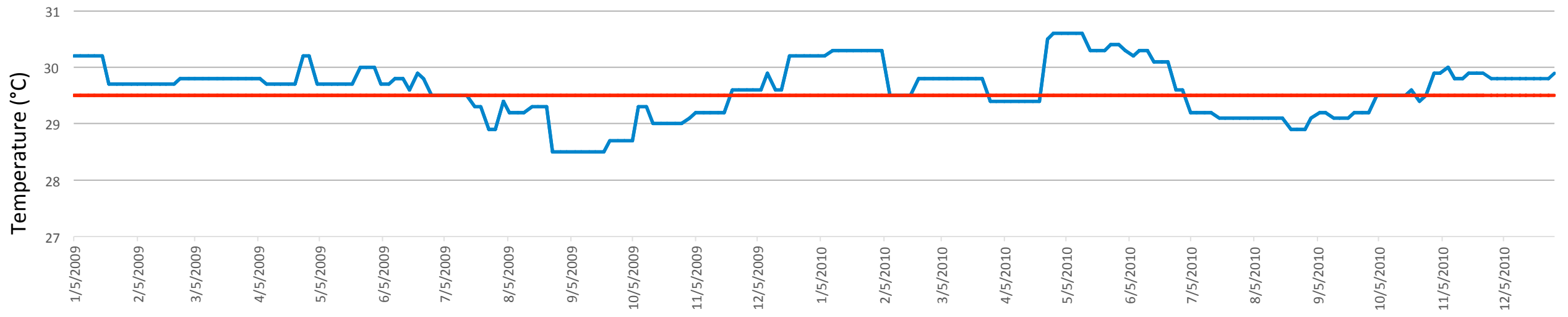
Latitude: 8.0 S

Longitude: 158.0 E

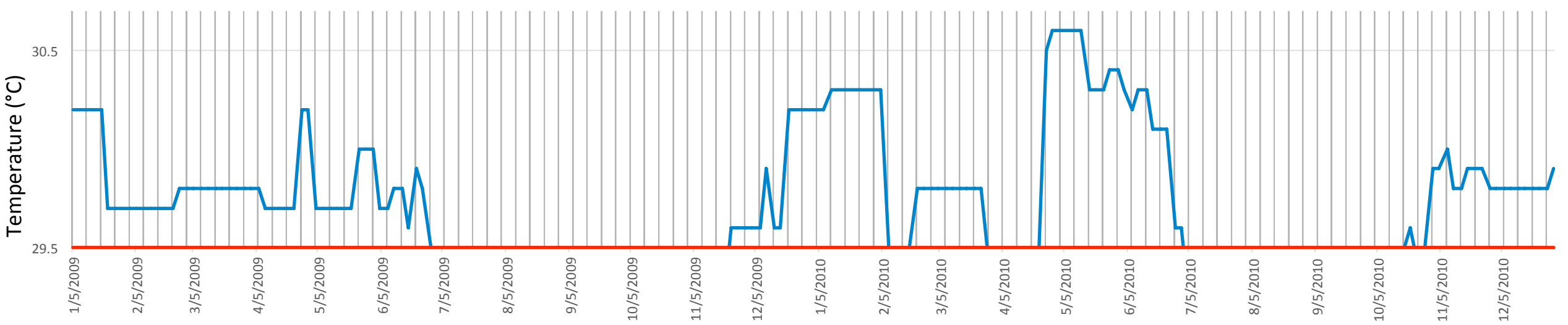
Maximum Monthly Mean: 29.5°C

Sea Surface Temperature (°C)   
Maximum Monthly Mean (°C) 

### TEMPERATURE 2009–2010



### HEAT STRESS 2009–2010





# Spratly Islands, Philippines

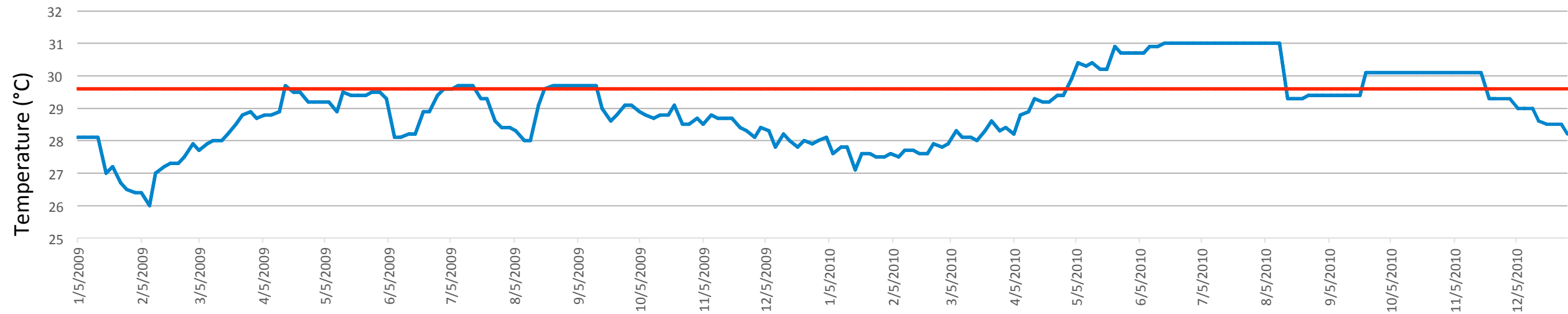
Latitude: 11.0 N

Longitude: 115.0 E

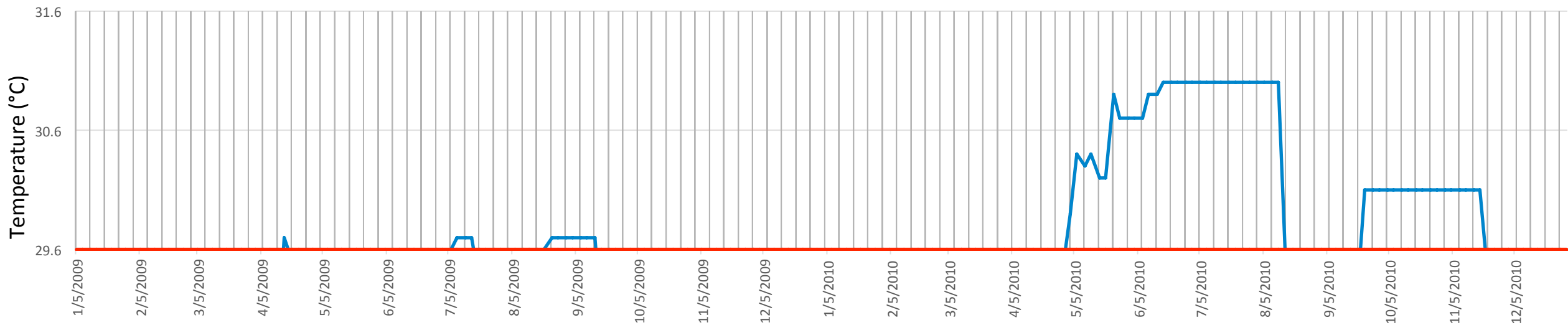
Maximum Monthly Mean: 29.6°C

Sea Surface Temperature (°C)   
Maximum Monthly Mean (°C) 

## TEMPERATURE 2009–2010



## HEAT STRESS 2009–2010



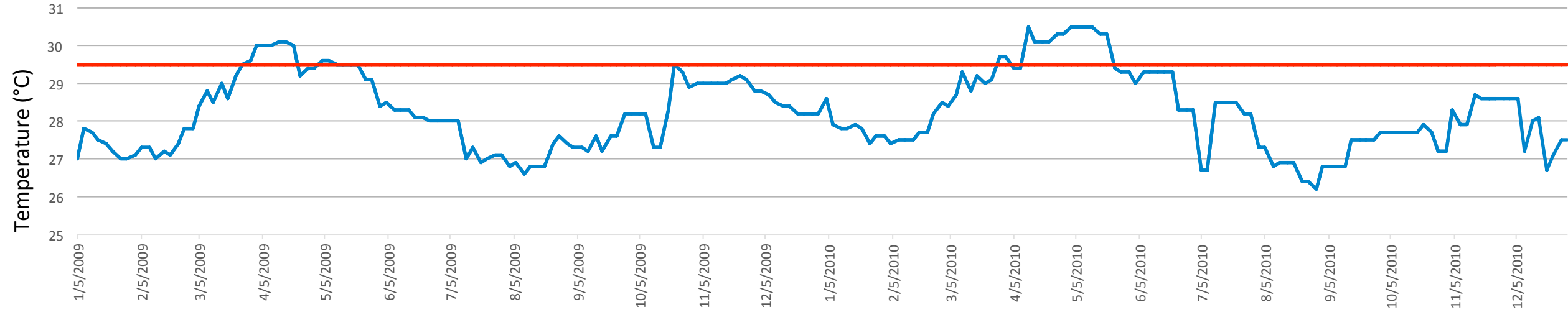
# Bar Reef, Sri Lanka

Latitude: 8.5 N

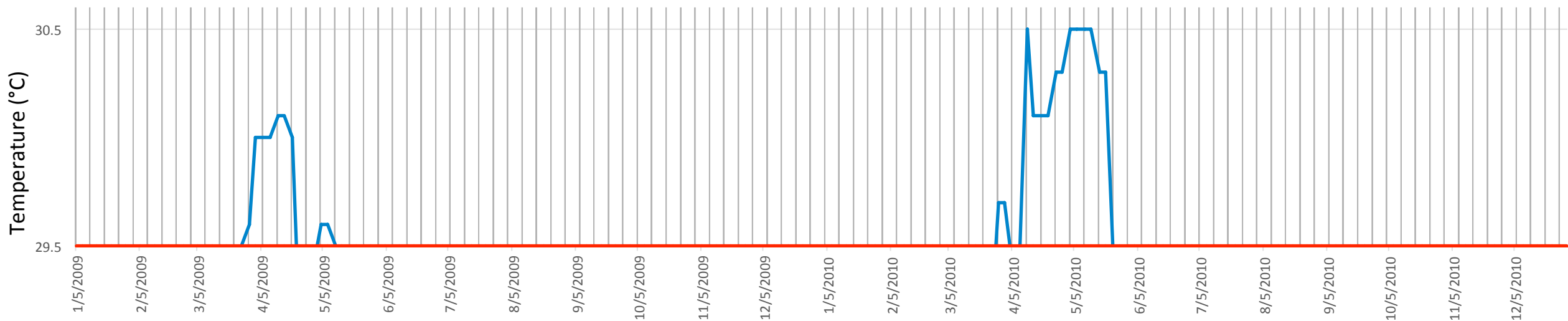
Longitude: 79.5 E

Maximum Monthly Mean: 29.5°C

## TEMPERATURE 2009–2010



## HEAT STRESS 2009–2010



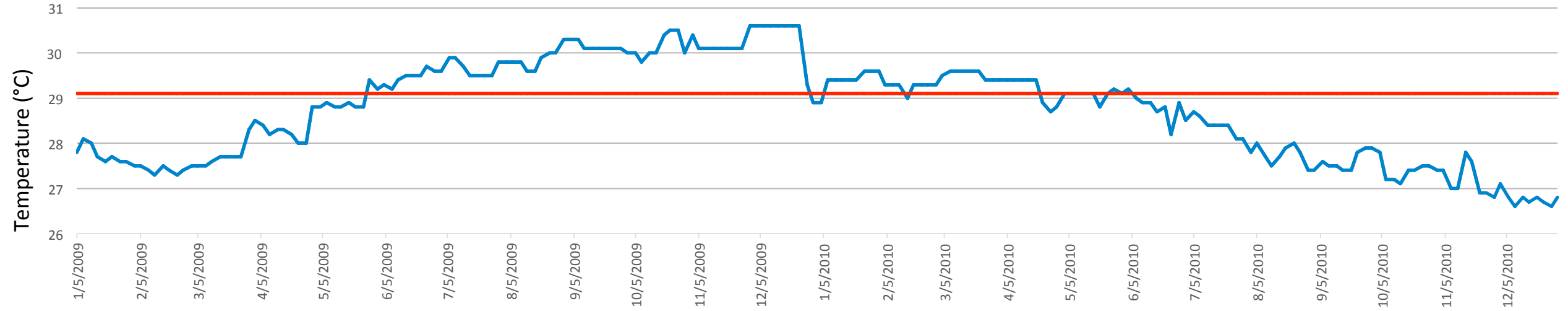
# Tarawa, Kiribati

Latitude: 1.5 N

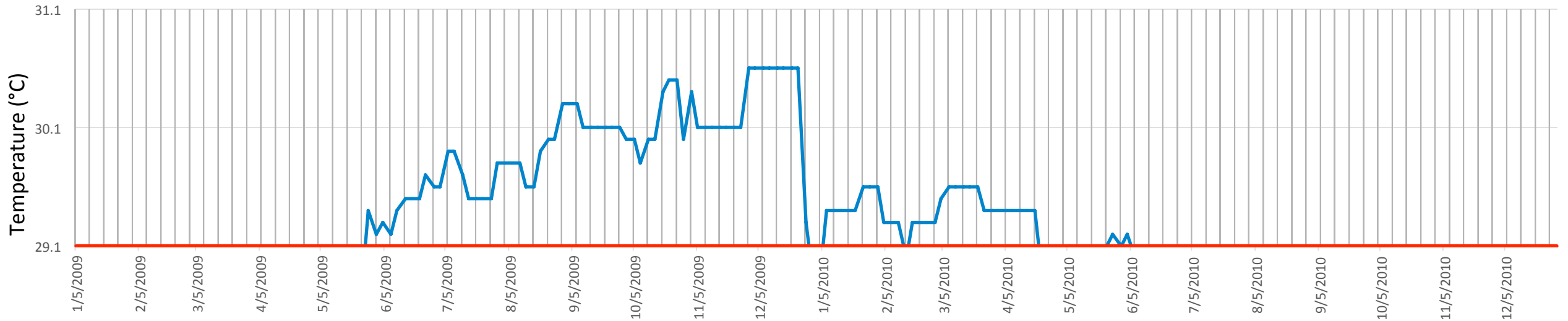
Longitude: 172.5 E

Maximum Monthly Mean: 29.1°C

## TEMPERATURE 2009–2010



## HEAT STRESS 2009–2010





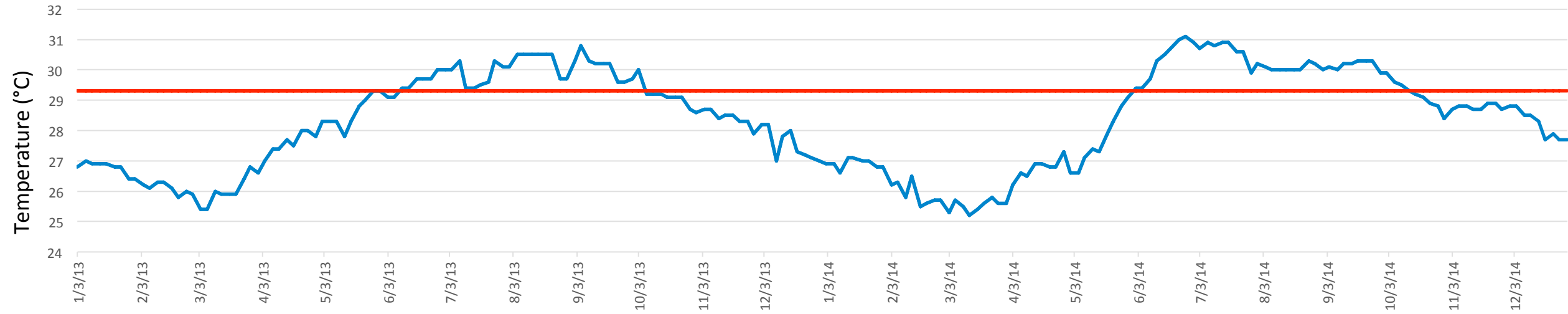
# Asuncion Island

Latitude: 19.5 N

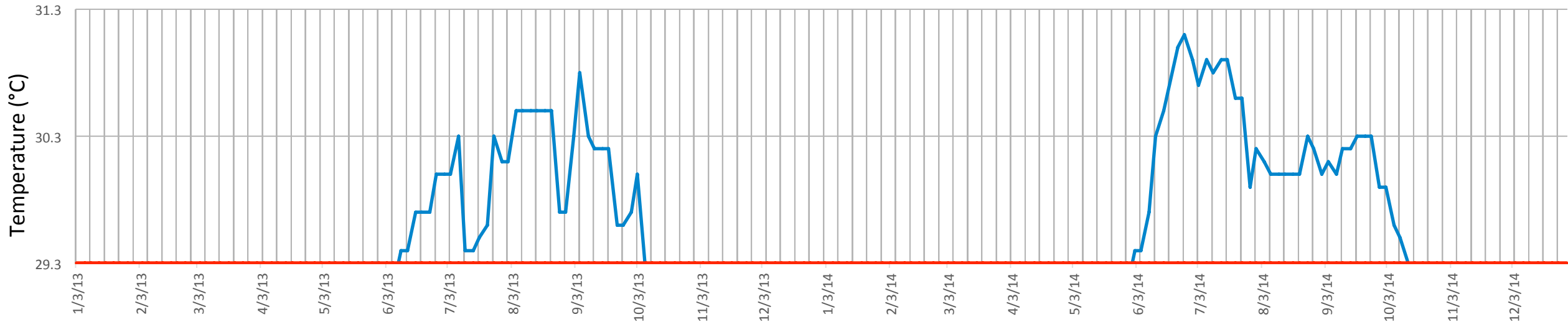
Longitude: 145.0 E

Maximum Monthly Mean: 29.3°C

## TEMPERATURE 2013–2014



## HEAT STRESS 2013–2014



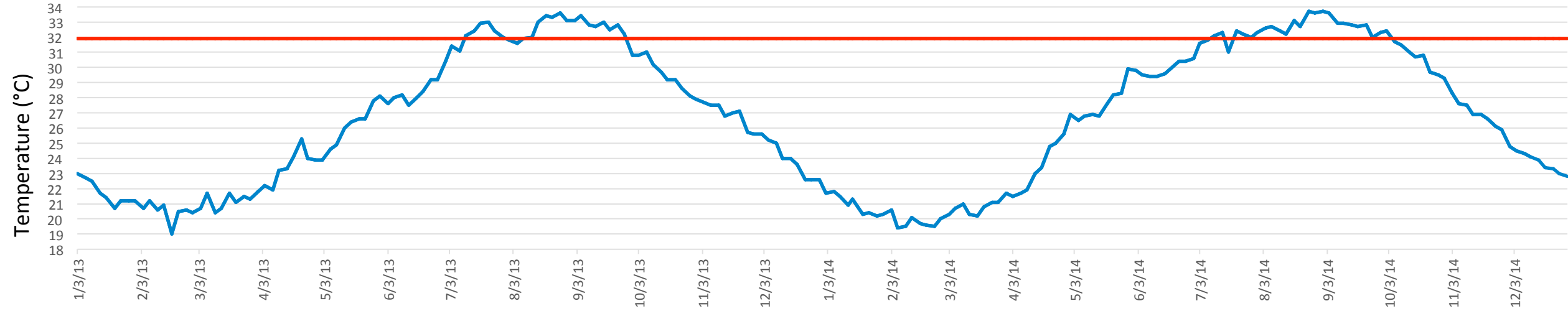
# Abul Thama, Bahrain

Latitude: 27.0 N

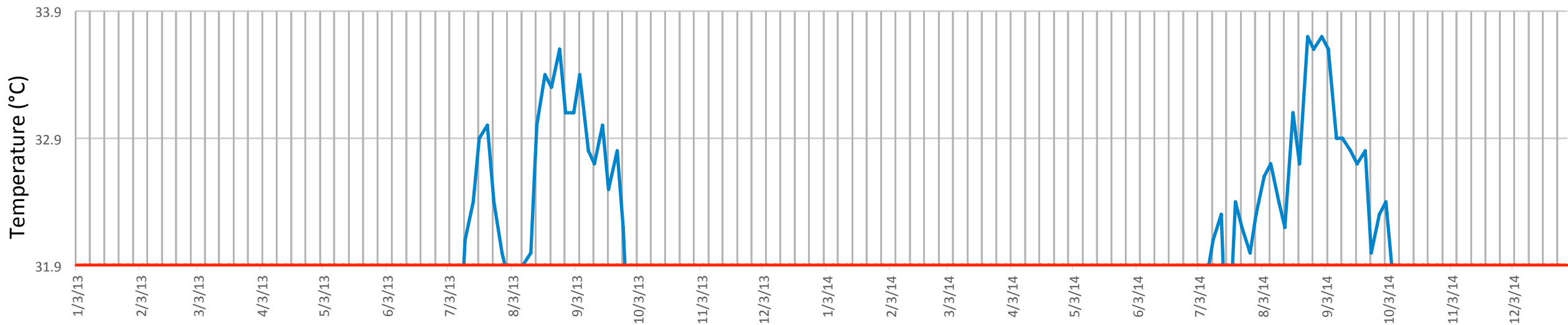
Longitude: 51.0 E

Maximum Monthly Mean: 31.9°C

## TEMPERATURE 2013–2014



## HEAT STRESS 2013–2014



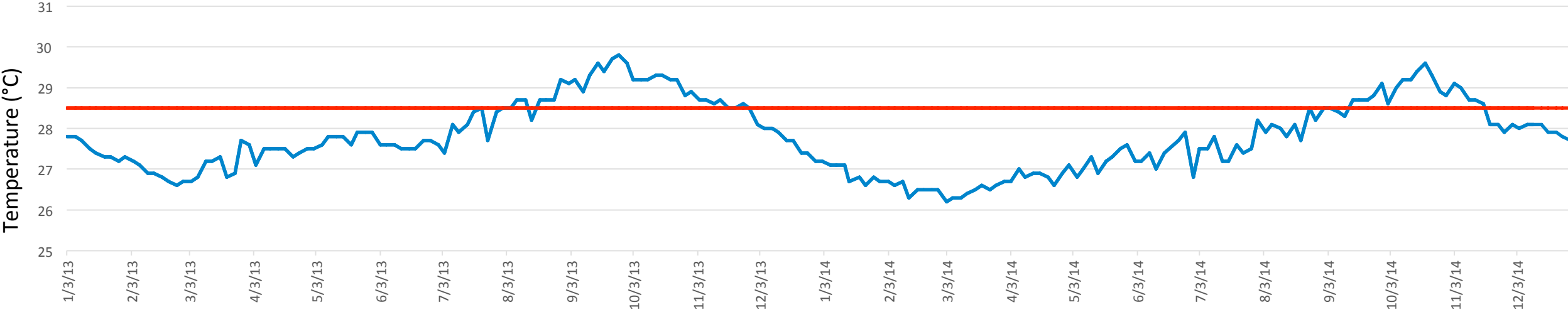
# Barbados

Latitude: 13.0 N

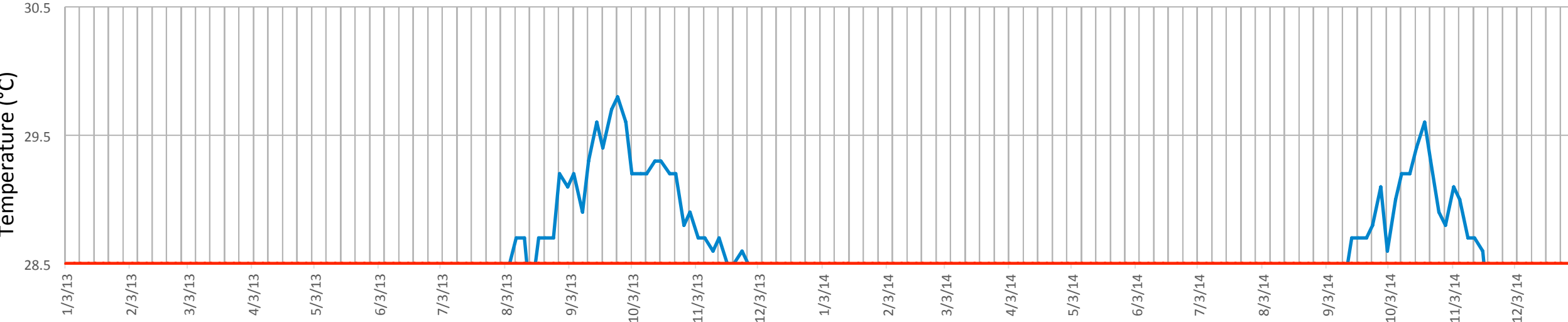
Longitude: 60.0 W

Maximum Monthly Mean: 28.5°C

## TEMPERATURE 2013–2014



## HEAT STRESS 2013–2014



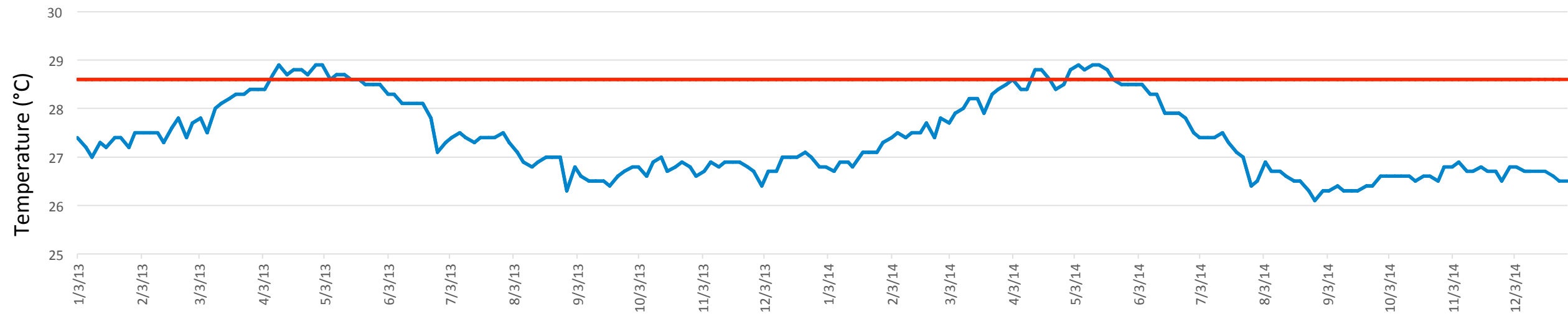
# Fernando de Noronha, Brazil

Latitude: 4.0 S

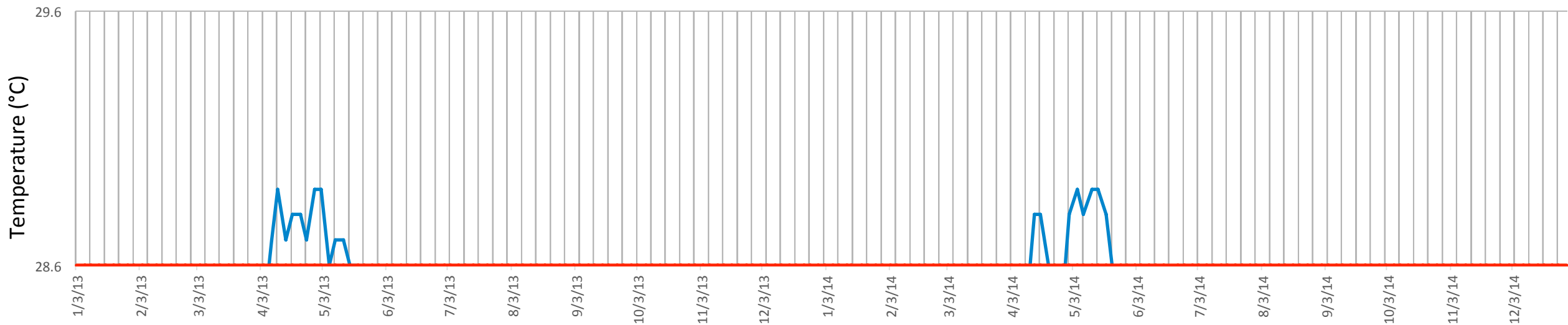
Longitude: 33.0 W

Maximum Monthly Mean: 28.6°C

## TEMPERATURE 2013–2014



## HEAT STRESS 2013–2014



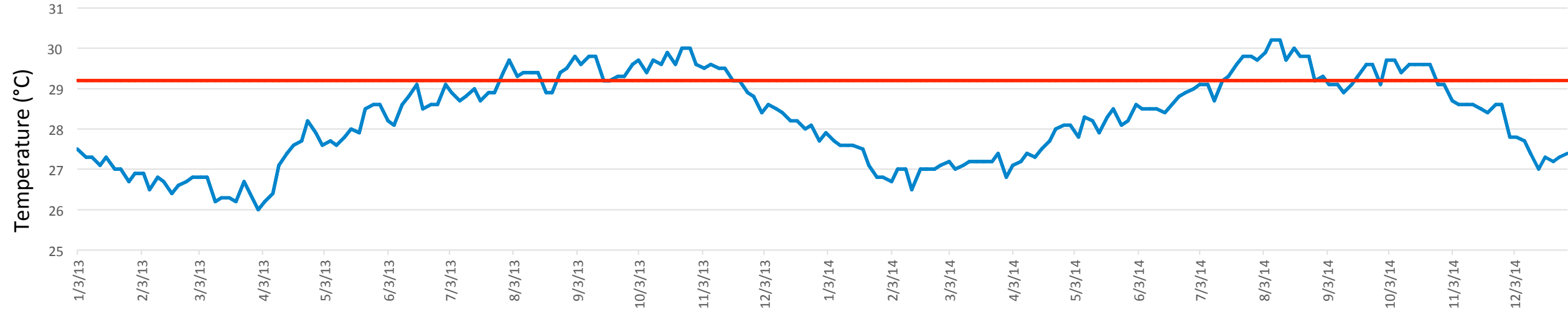
# Cayman Islands

Latitude: 19.5 N

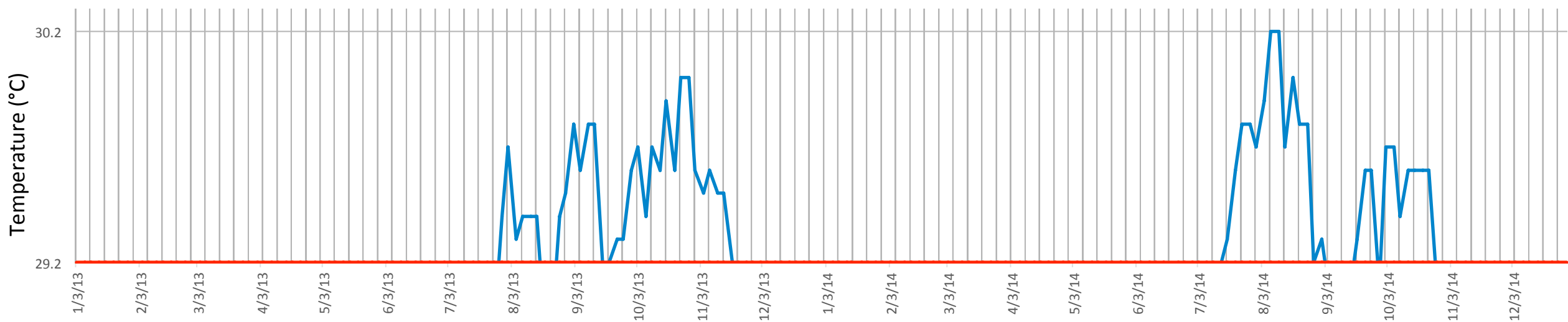
Longitude: 80.5 W



Maximum Monthly Mean: 29.2°C

## TEMPERATURE 2013–2014



## HEAT STRESS 2013–2014



Sea Surface Temperature (°C)   
Maximum Monthly Mean (°C) 

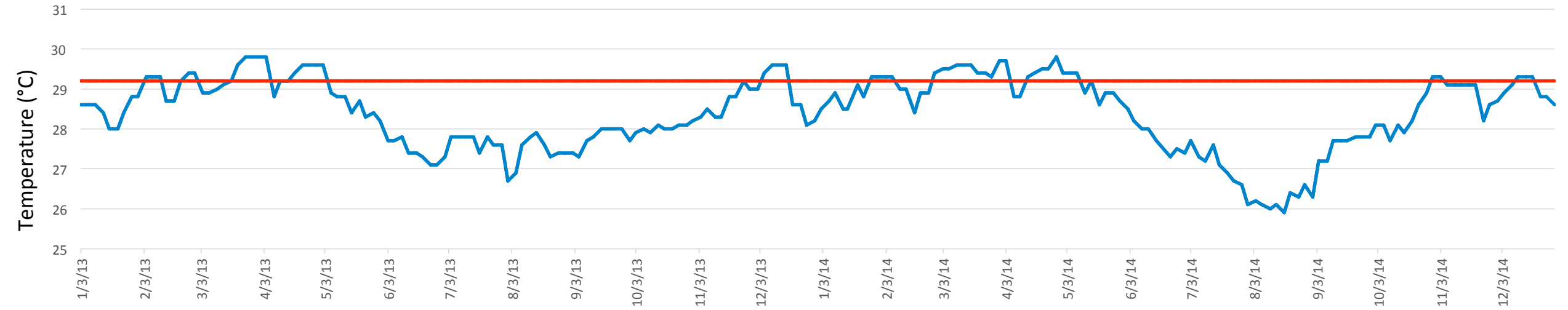
# Chagos Archipelago, United Kingdom

Latitude: 6.0 S

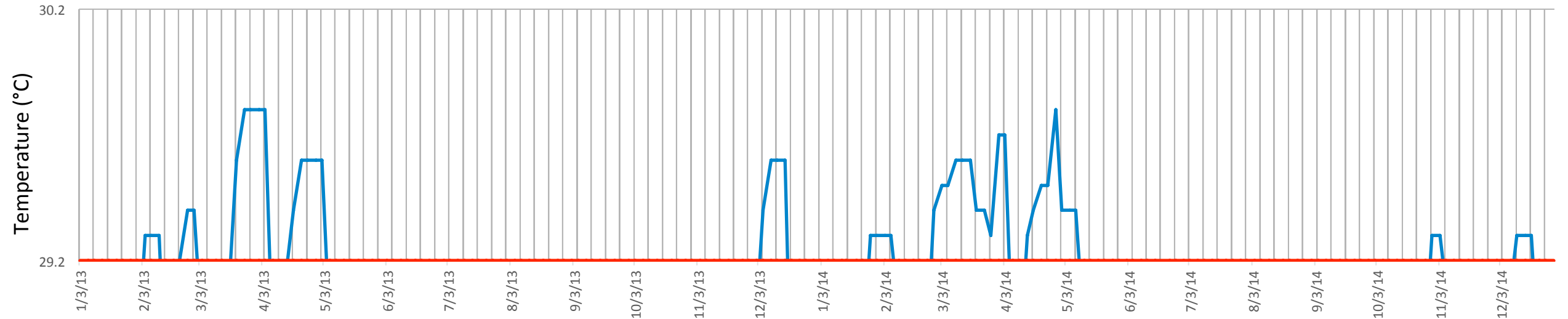
Longitude: 72.0 E

Maximum Monthly Mean: 29.2°C

## TEMPERATURE 2013–2014



## HEAT STRESS 2013–2014





# Clipperton Island, France

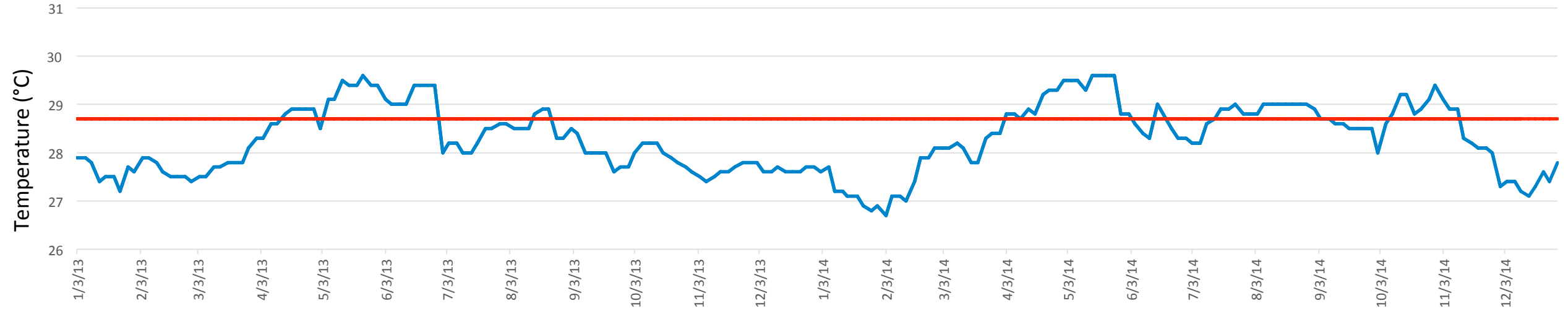
Latitude: 10.5 N

Longitude: 109.0 W

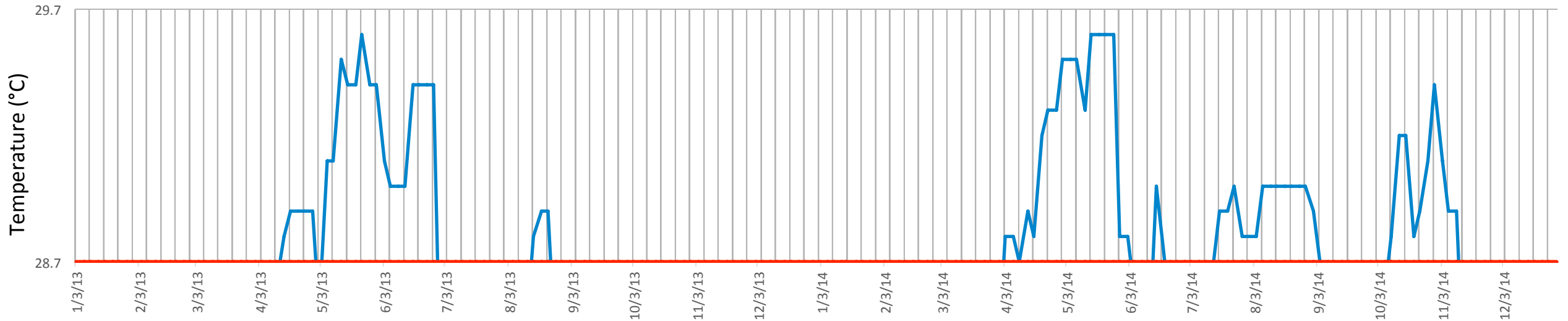
Maximum Monthly Mean: 28.7°C

Sea Surface Temperature (°C)   
Maximum Monthly Mean (°C) 

## TEMPERATURE 2013–2014



## HEAT STRESS 2013–2014





# Hurghada, Egypt

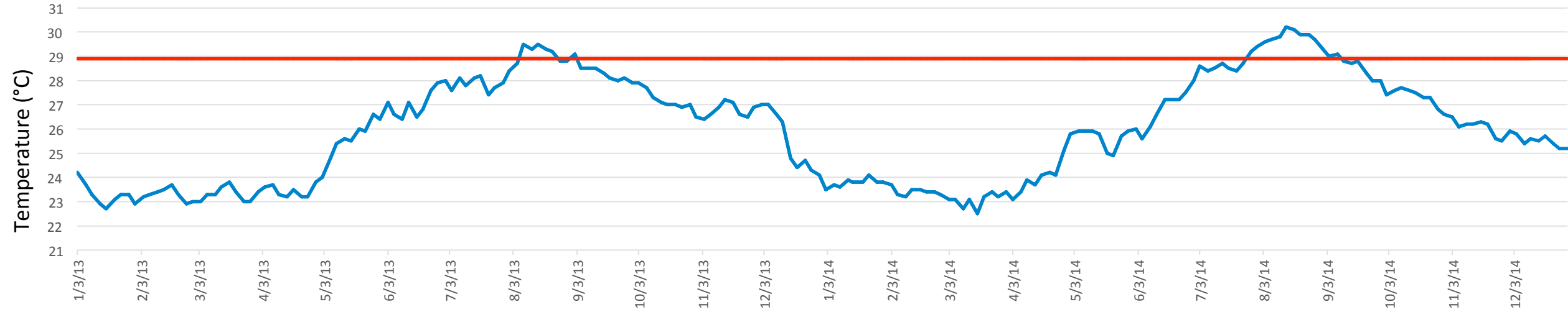
Latitude: 27.0 N

Longitude: 34.5 E

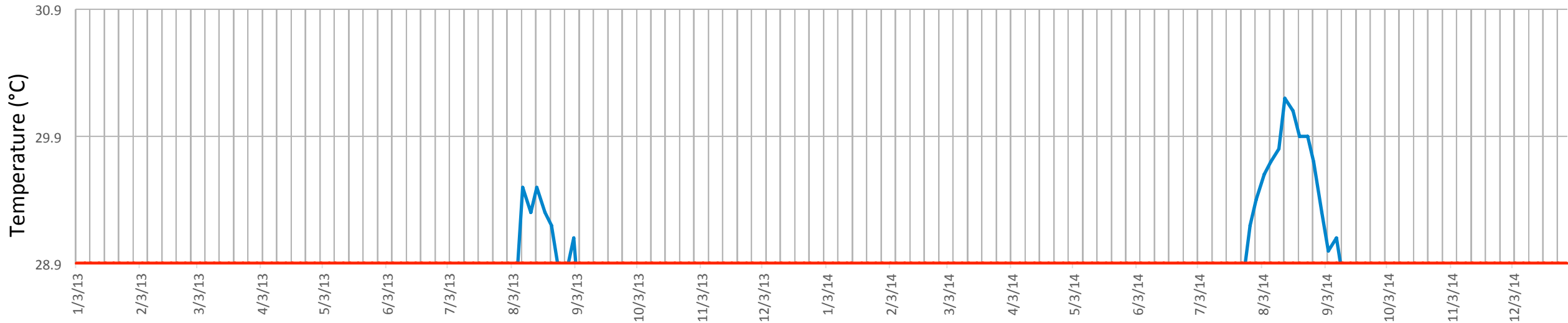
Maximum Monthly Mean: 28.9°C

Sea Surface Temperature (°C)   
Maximum Monthly Mean (°C) 

## TEMPERATURE 2013–2014



## HEAT STRESS 2013–2014





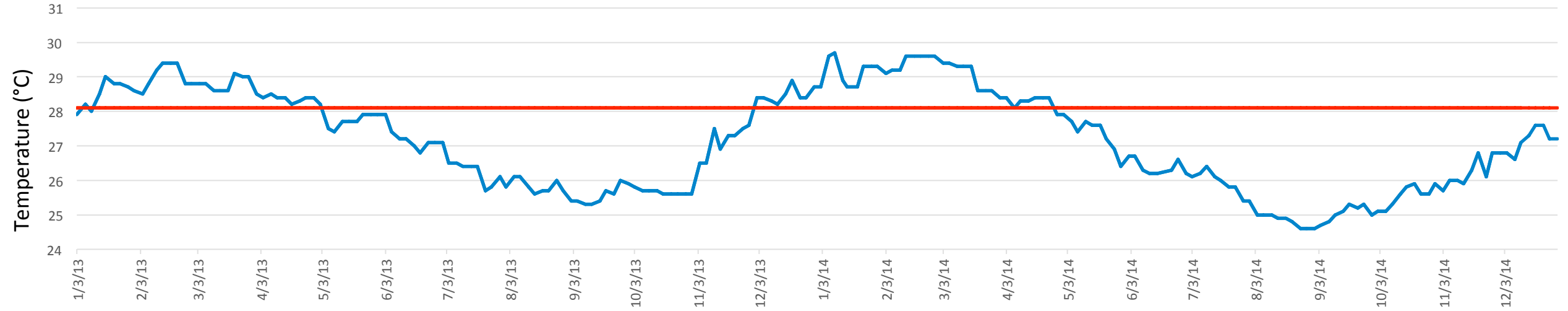
# Fiji

Latitude: 18.5 S

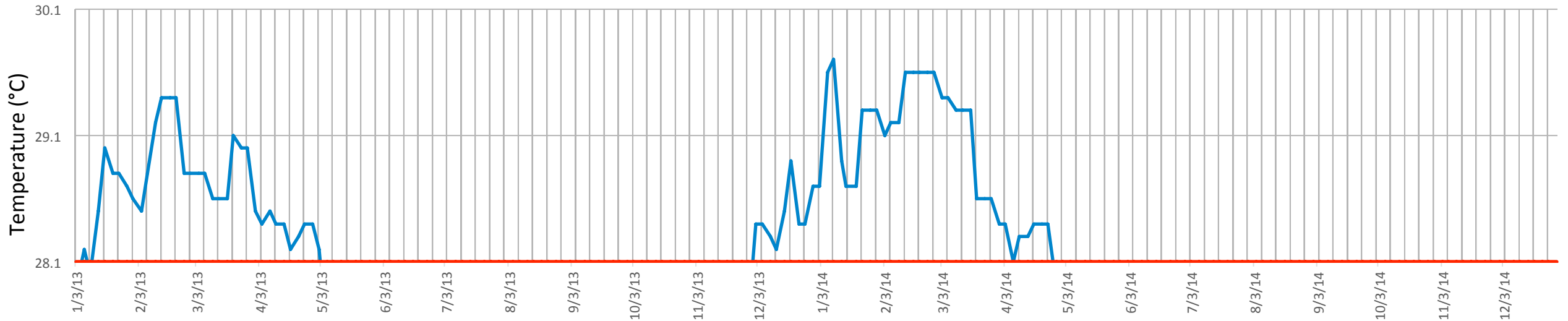
Longitude: 178.5 E

Maximum Monthly Mean: 28.1°C

## TEMPERATURE 2013–2014



## HEAT STRESS 2013–2014



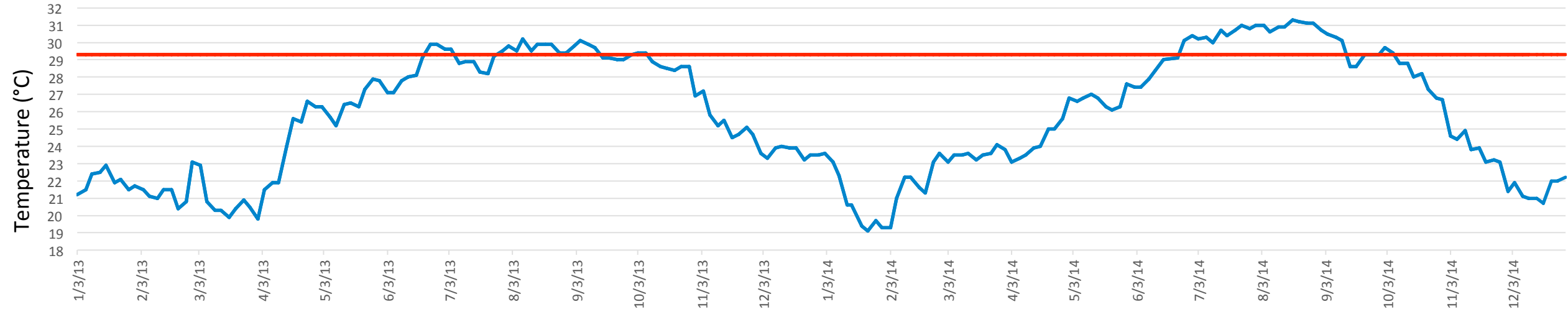
# Florida Inshore Shelf

Latitude: 25.5 N

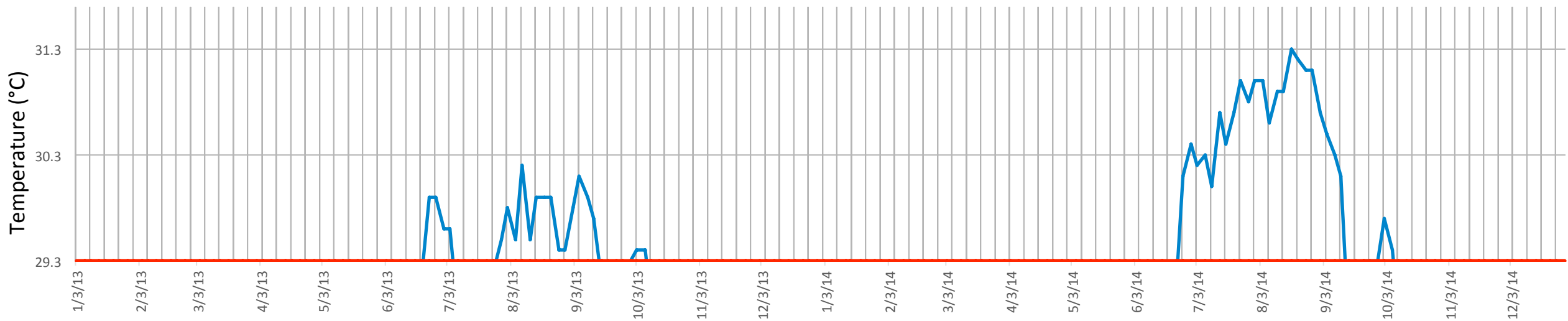
Longitude: 81.5 W

Maximum Monthly Mean: 29.3°C

## TEMPERATURE 2013–2014



## HEAT STRESS 2013–2014



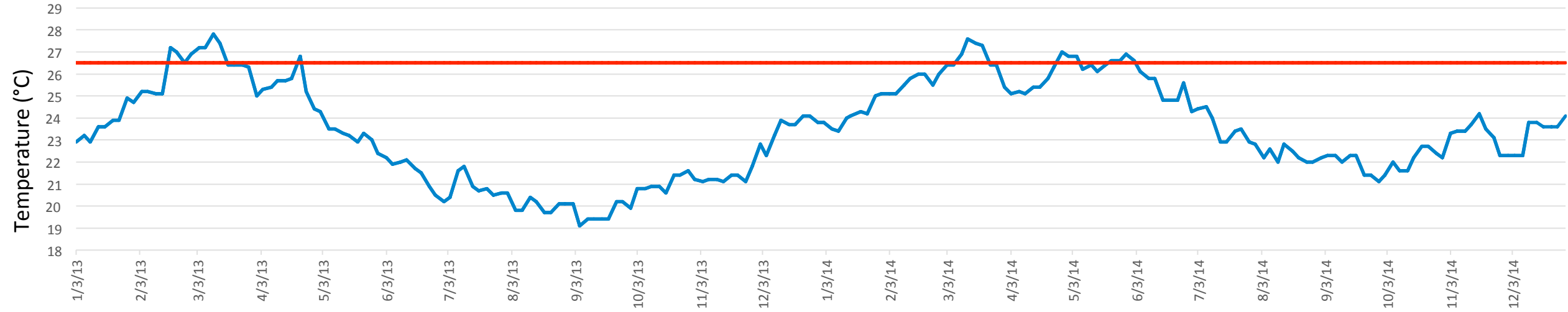
# Galapagos

Latitude: 1.0 N

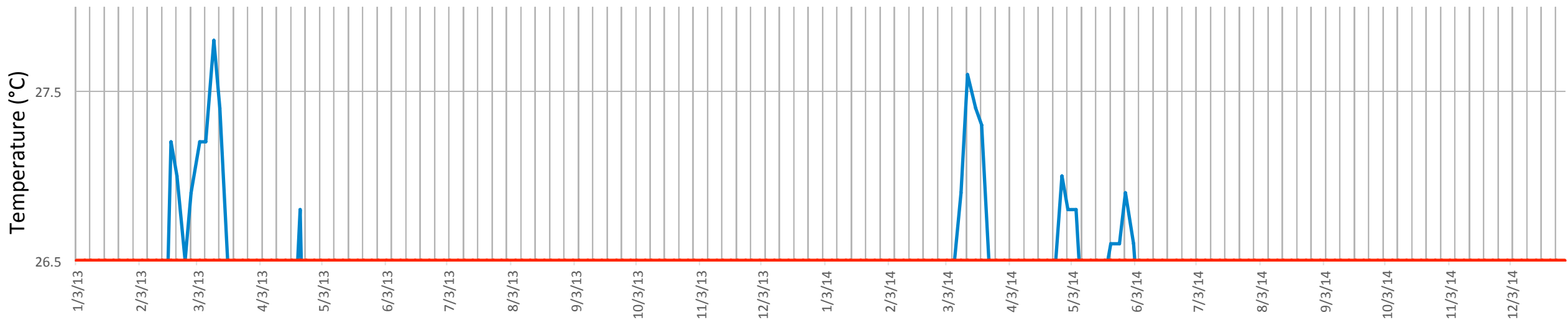
Longitude: 90.0 W

Maximum Monthly Mean: 26.5°C

## TEMPERATURE 2013–2014



## HEAT STRESS 2013–2014





# Santa Rosa Reef, Guam

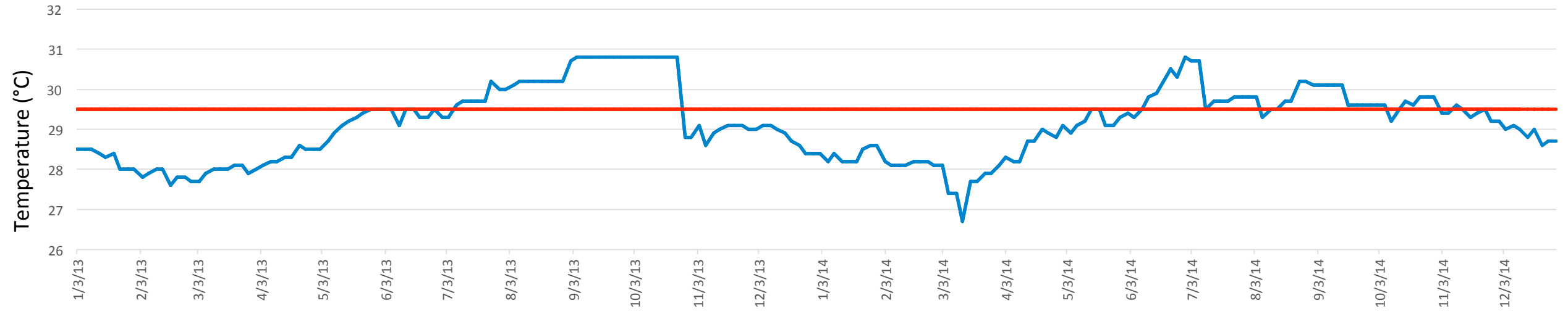
Latitude: 13.0 N

Longitude: 145.0 E

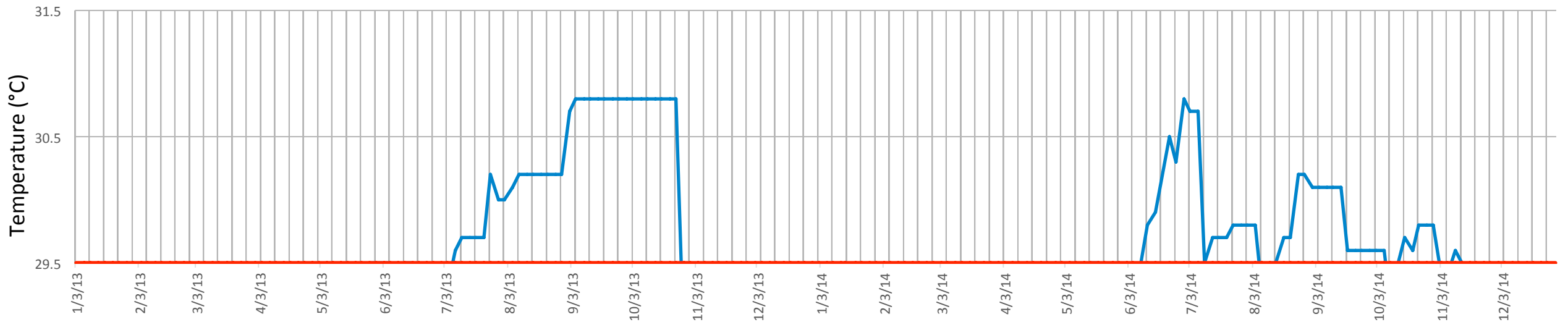
Maximum Monthly Mean: 29.5°C

Sea Surface Temperature (°C)   
Maximum Monthly Mean (°C) 

## TEMPERATURE 2013–2014



## HEAT STRESS 2013–2014





# Lizard Island, Great Barrier Reef

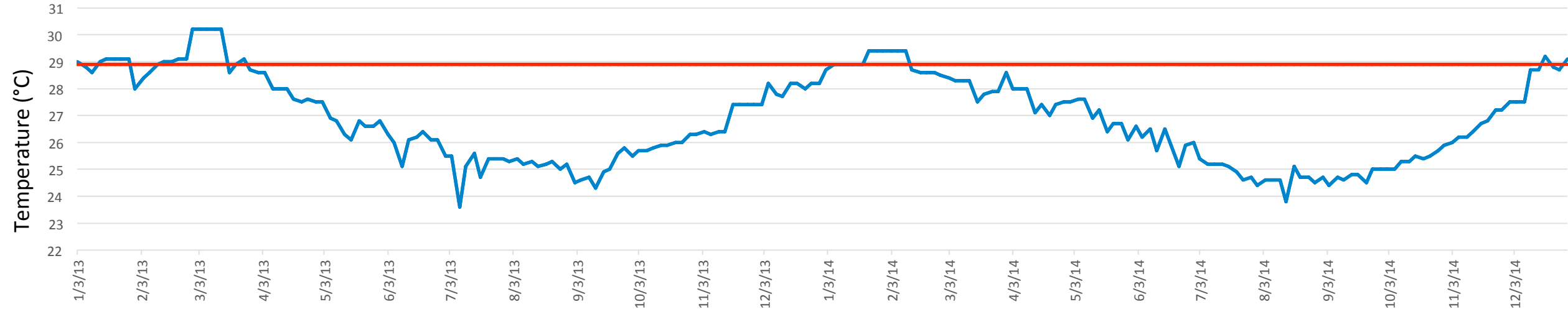
Latitude: 14.5 S

Longitude: 145.5 E

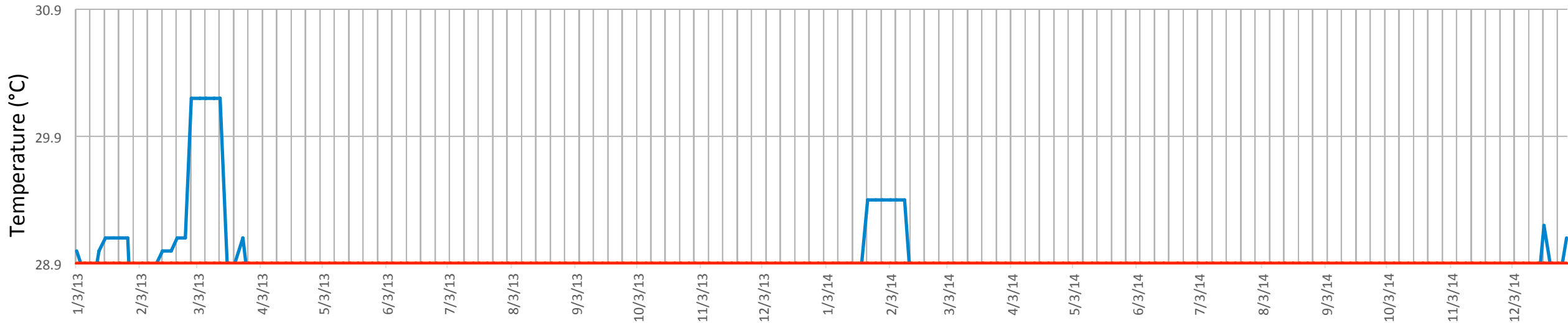
Maximum Monthly Mean: 28.9°C

Sea Surface Temperature (°C)   
Maximum Monthly Mean (°C) 

## TEMPERATURE 2013–2014



## HEAT STRESS 2013–2014



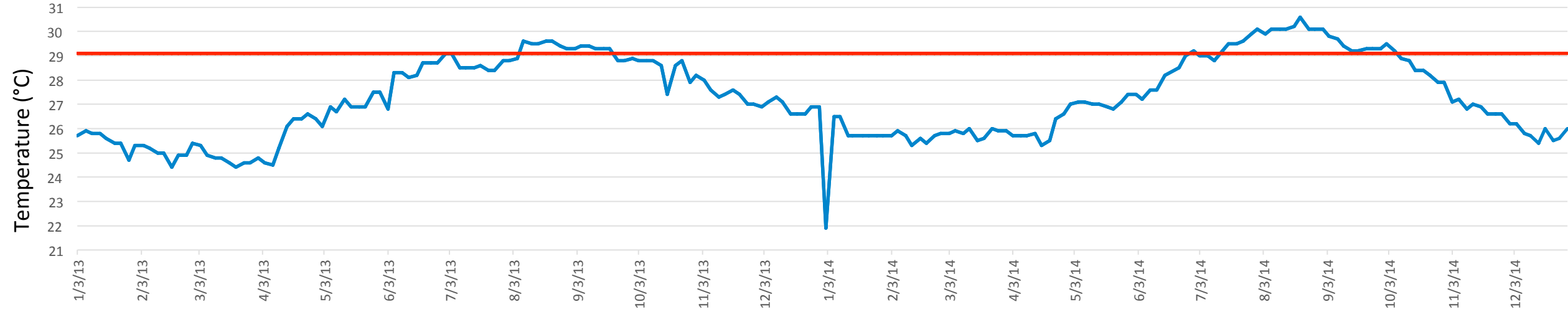
# Martin, Florida

Latitude: 27.0 N

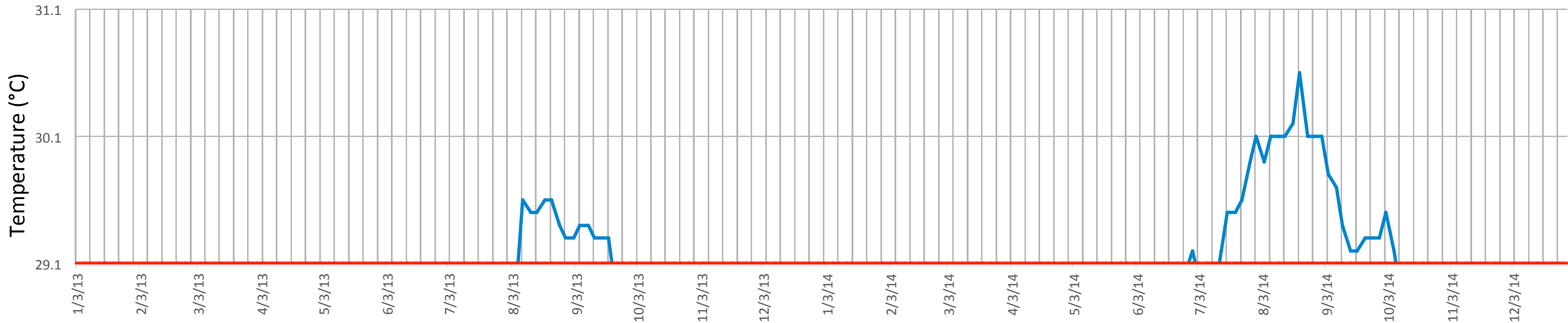
Longitude: 79.5 W

Maximum Monthly Mean: 29.1°C

## TEMPERATURE 2013–2014



## HEAT STRESS 2013–2014



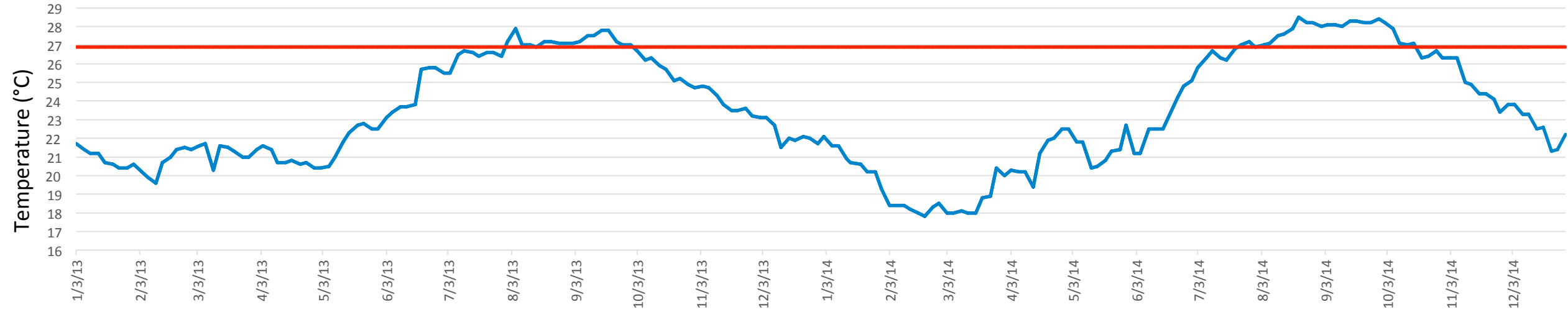
# Midway Atoll North, US

Latitude: 28.5 N

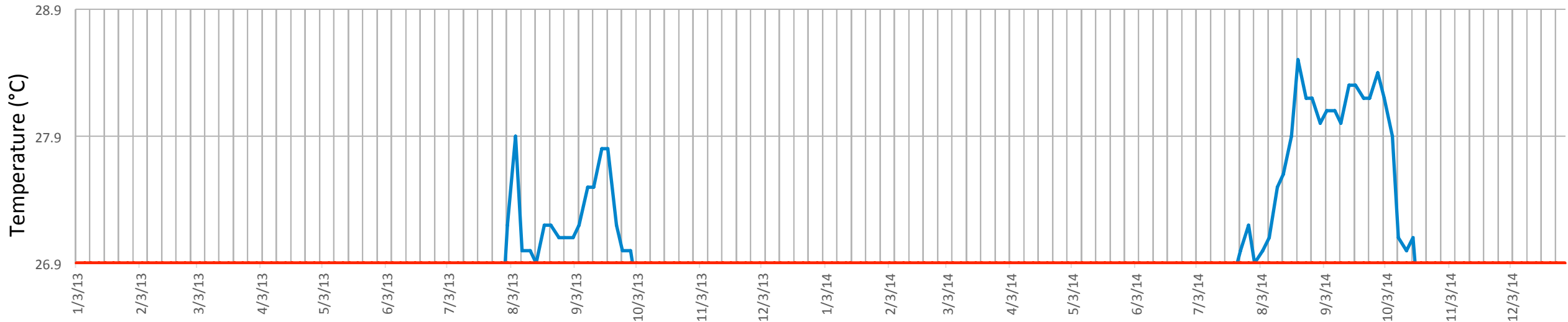
Longitude: 177.5 W

Maximum Monthly Mean: 26.9°C

## TEMPERATURE 2013–2014



## HEAT STRESS 2013–2014





# Oahu, Hawaii

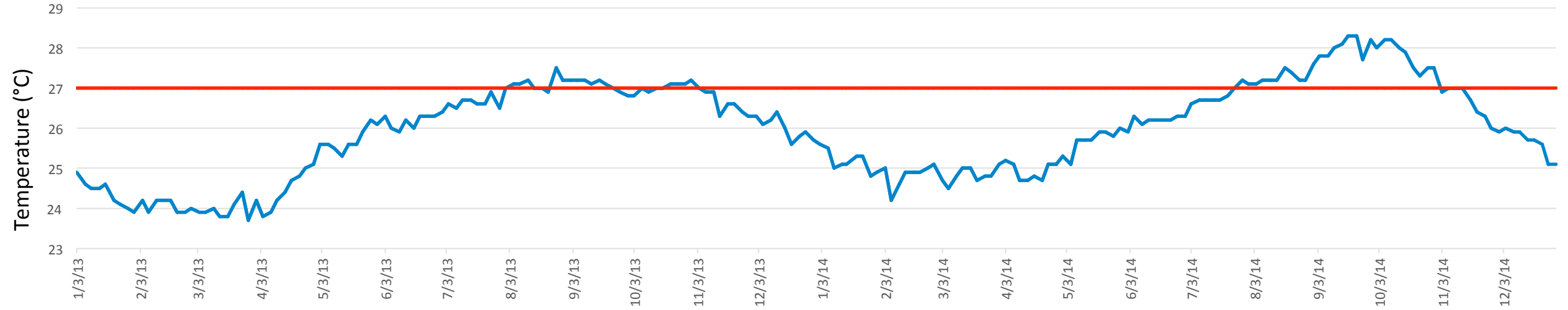
Latitude: 21.0 N

Longitude: 158.0 W

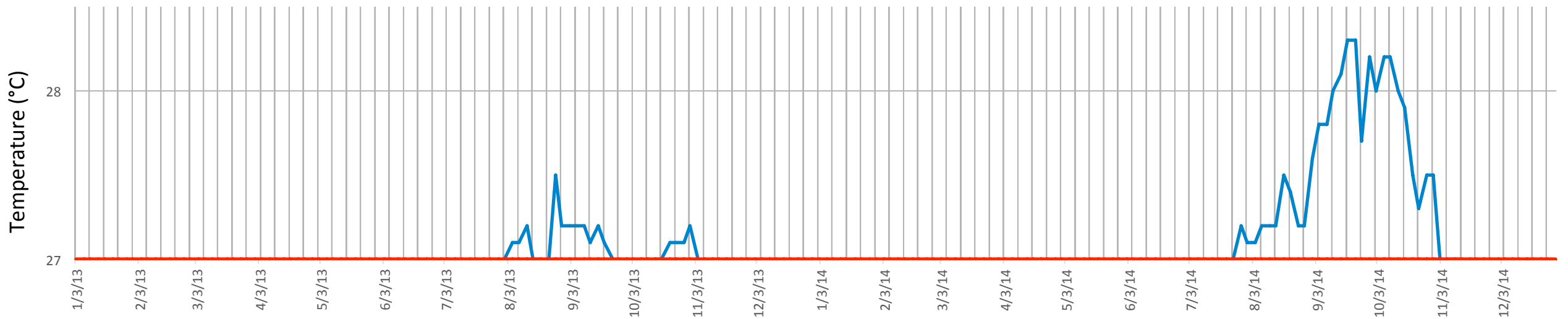
Maximum Monthly Mean: 27°C

Sea Surface Temperature (°C)   
Maximum Monthly Mean (°C) 

## TEMPERATURE 2013–2014



## HEAT STRESS 2013–2014





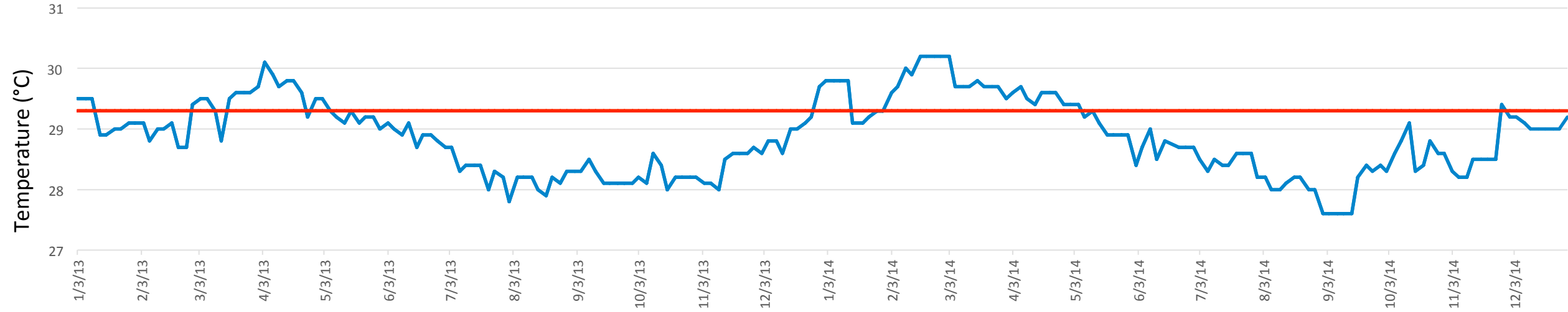
# Ofu, Samoa

Latitude: 14.0 S

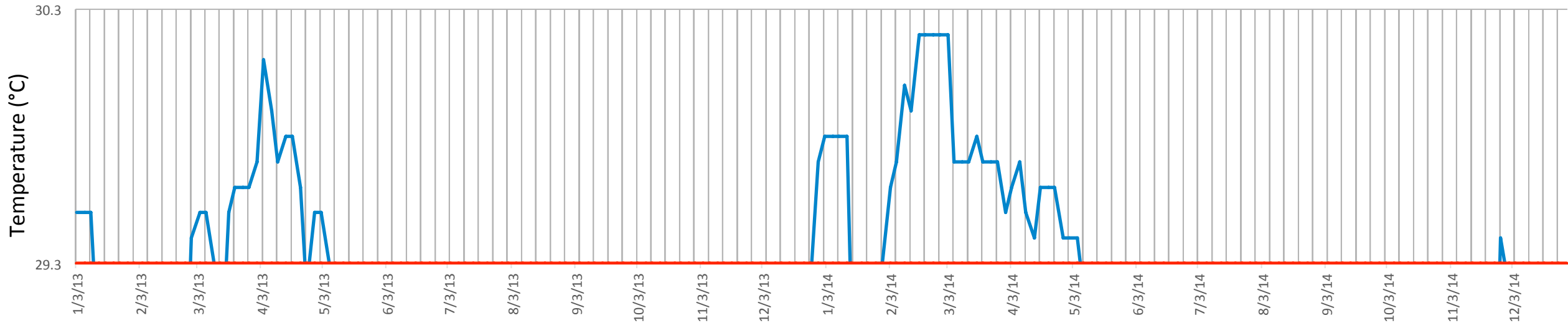
Longitude: 170.0 W

Maximum Monthly Mean: 29.3°C

## TEMPERATURE 2013–2014



## HEAT STRESS 2013–2014



# Okinawa, Japan

Latitude: 27.0 N

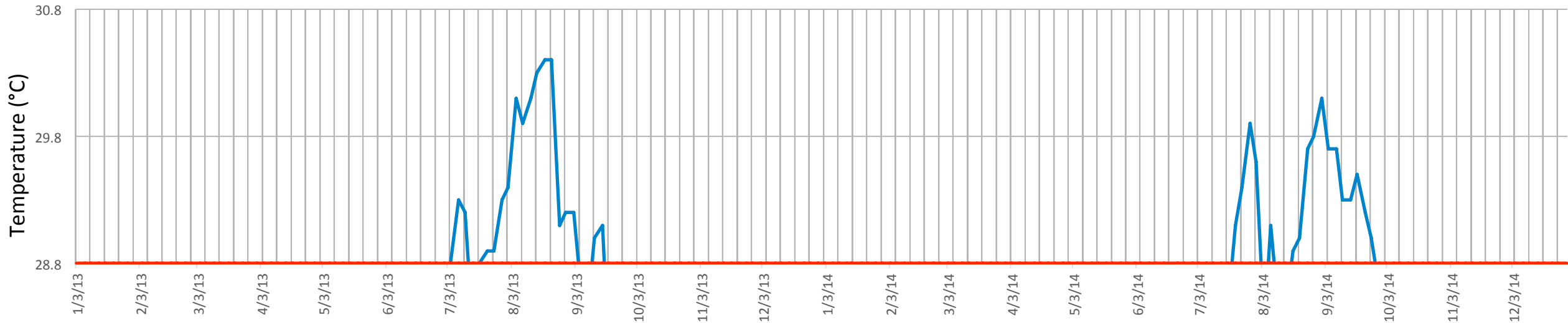
Longitude: 128.0 E

Maximum Monthly Mean: 28.8°C

## TEMPERATURE 2013–2014



## HEAT STRESS 2013–2014



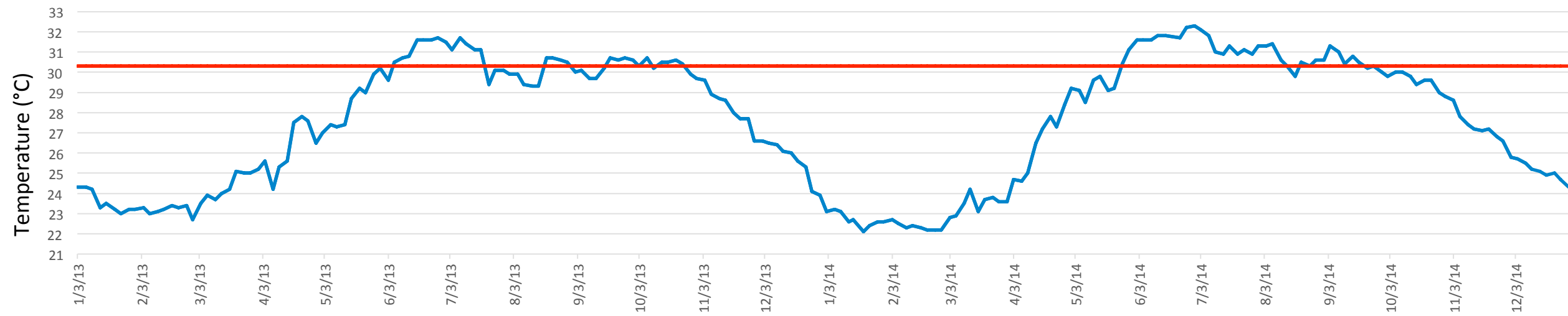
# Muscat, Oman

Latitude: 24.0 N

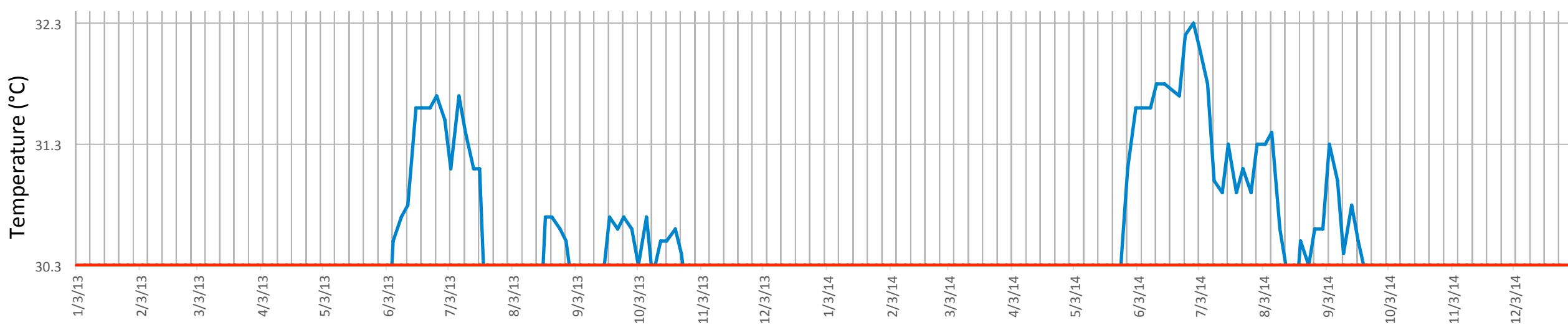
Longitude: 58.0 E

Maximum Monthly Mean: 30.3°C

## TEMPERATURE 2013–2014



## HEAT STRESS 2013–2014



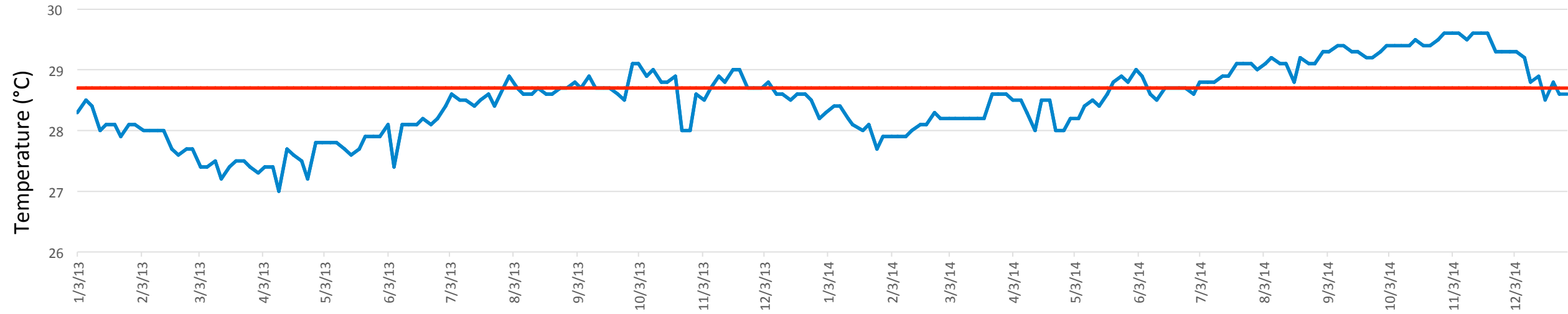
# Palmyra Atoll

Latitude: 6.0 N

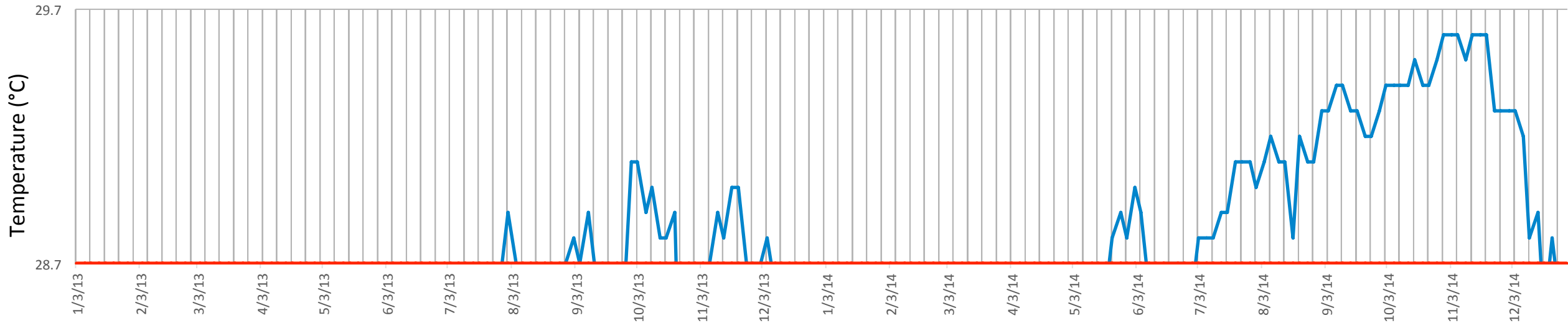
Longitude: 162.0 W

Maximum Monthly Mean: 28.7°C

## TEMPERATURE 2013–2014



## HEAT STRESS 2013–2014



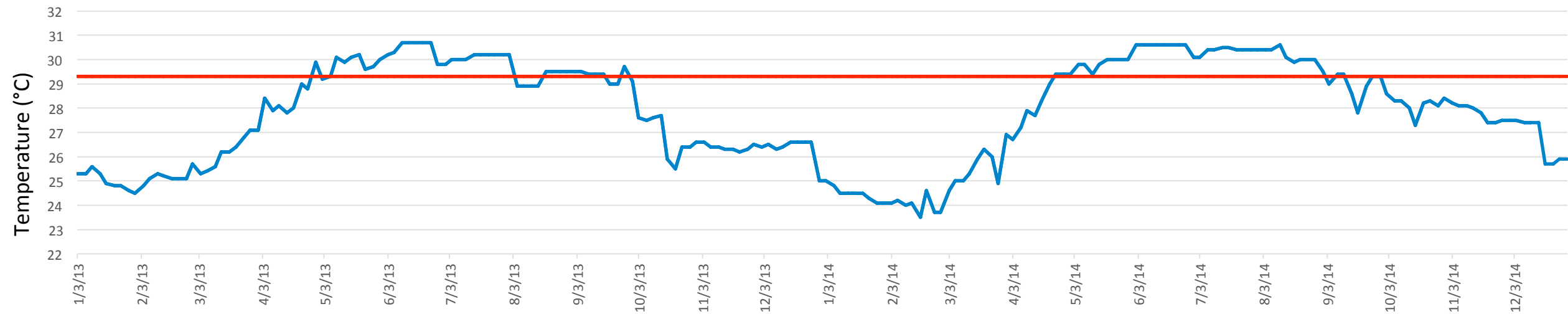
# Paracel Islands, China

Latitude: 16.5 N

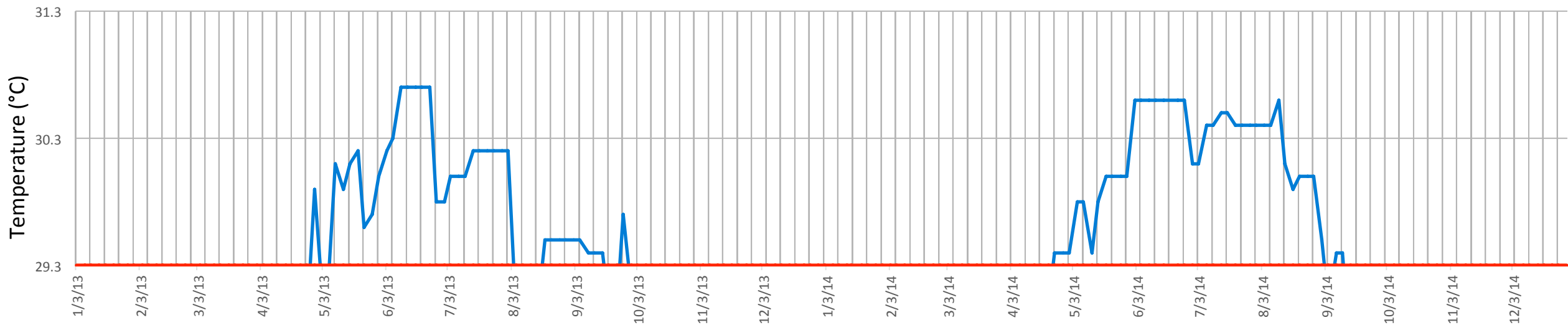
Longitude: 112.5 E

Maximum Monthly Mean: 29.3°C

## TEMPERATURE 2013–2014



## HEAT STRESS 2013–2014





# El Nido, Philippines

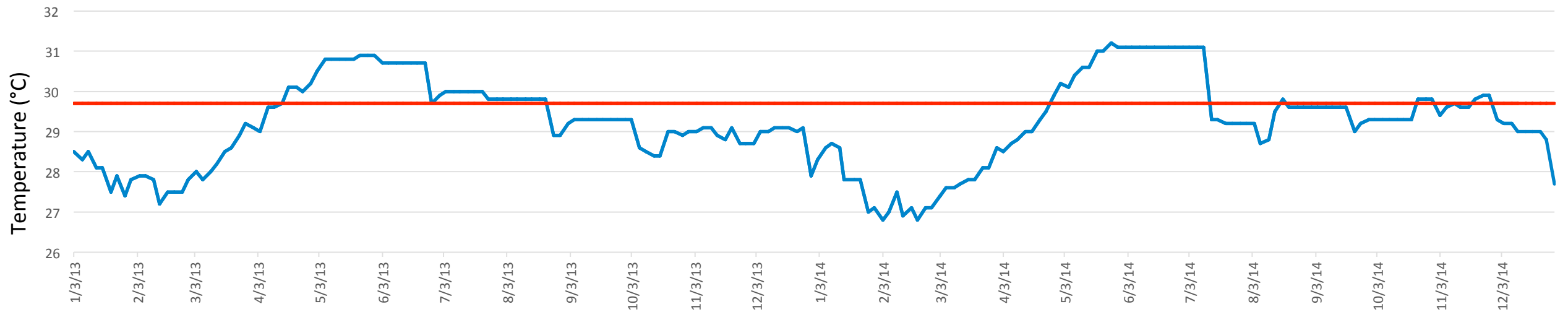
Latitude: 12.0 N

Longitude: 119.0 E

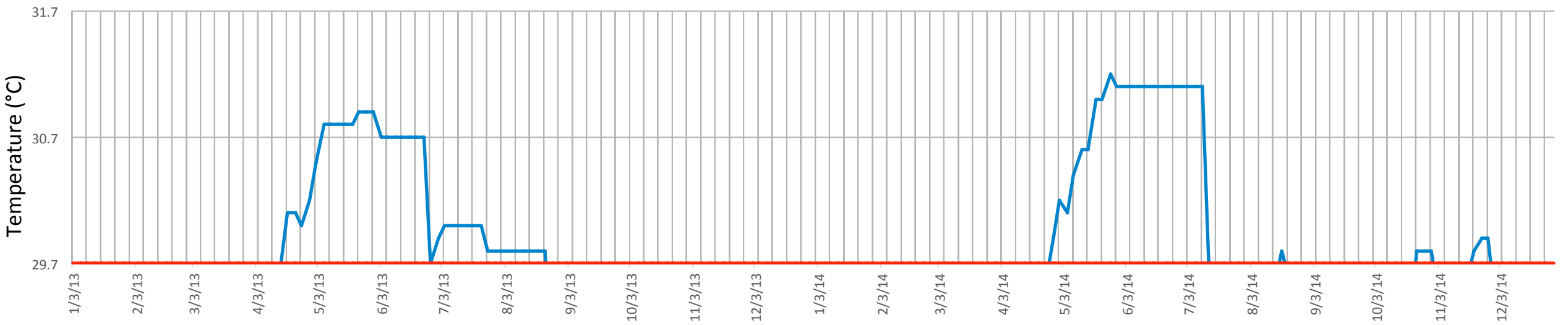
Maximum Monthly Mean: 29.7°C

Sea Surface Temperature (°C)   
Maximum Monthly Mean (°C) 

## TEMPERATURE 2013–2014



## HEAT STRESS 2013–2014





# Pulu Keeling, Australia

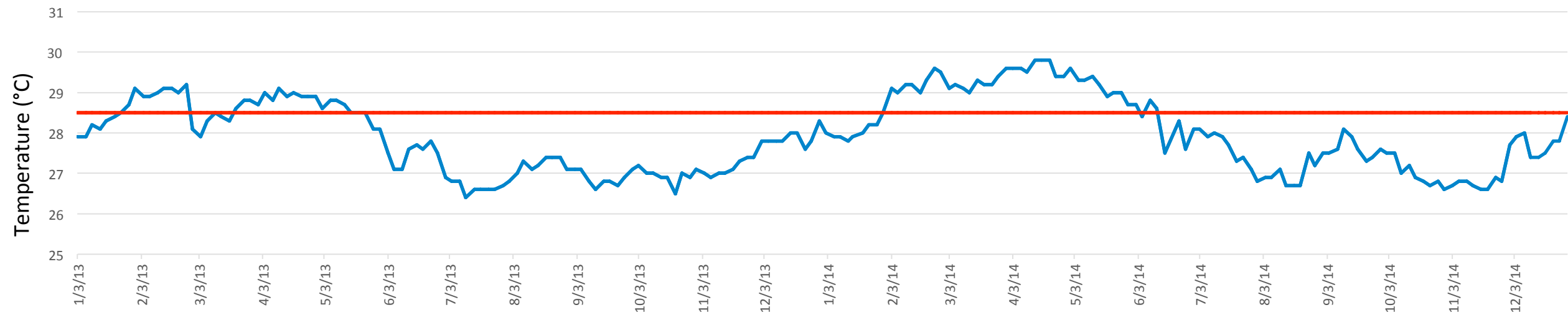
Latitude: 12.0 S

Longitude: 96.5 E

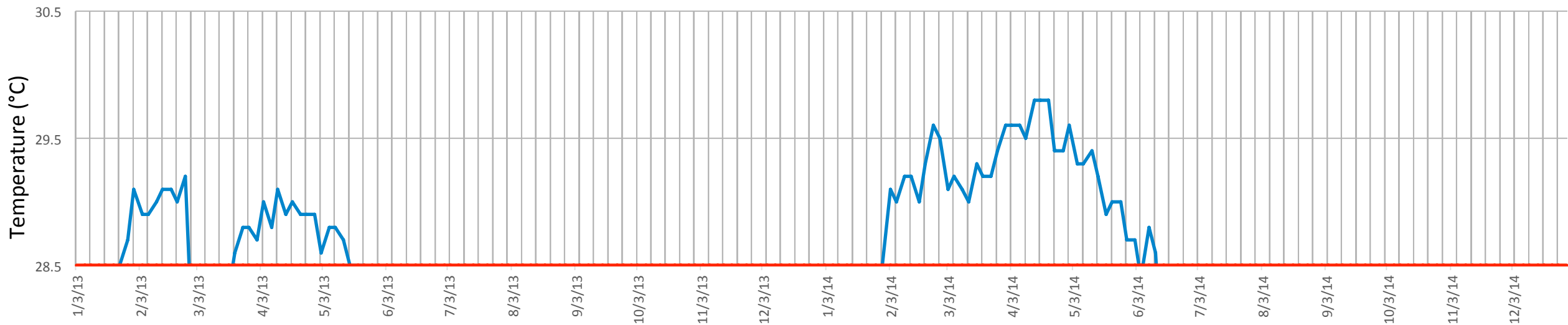
Maximum Monthly Mean: 28.5°C

Sea Surface Temperature (°C)   
Maximum Monthly Mean (°C) 

## TEMPERATURE 2013–2014



## HEAT STRESS 2013–2014



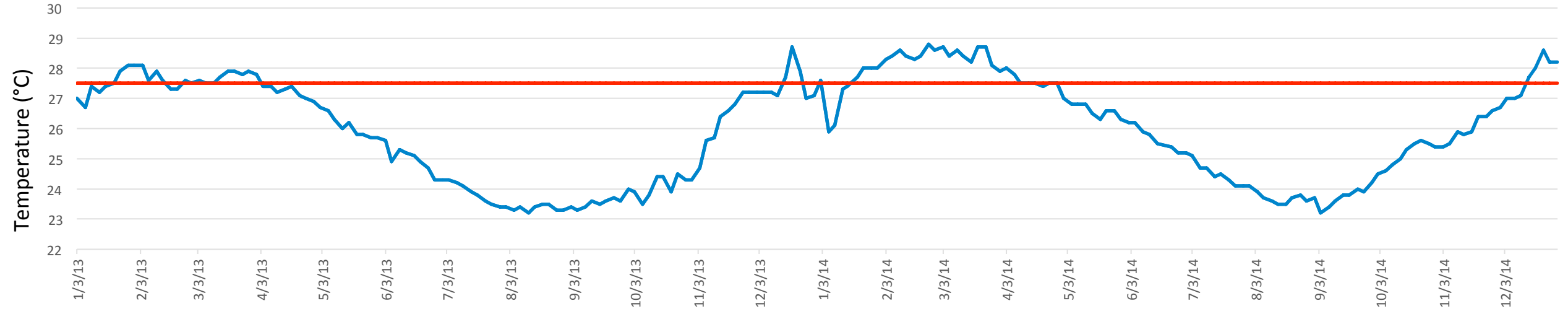
# Reunion Island, France

Latitude: 21.5 S

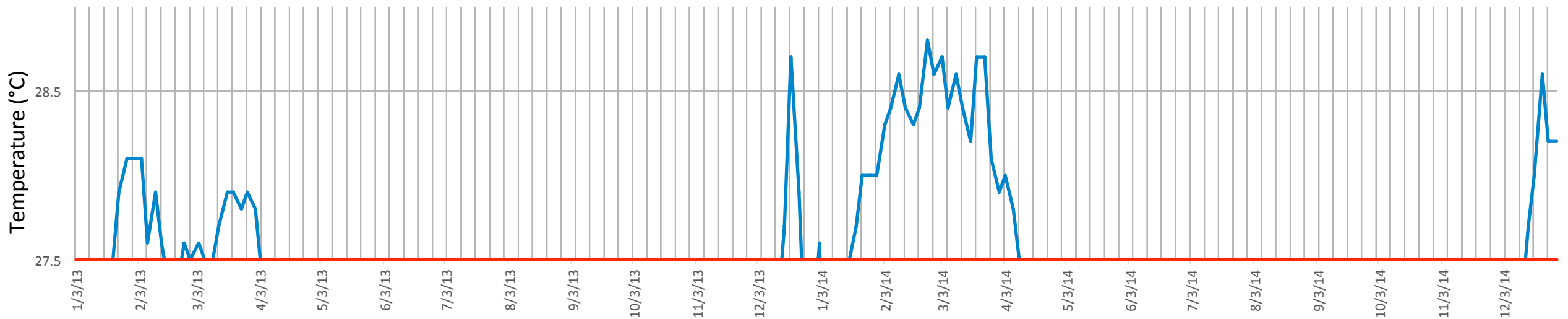
Longitude: 55.0 E

Maximum Monthly Mean: 27.5°C

## TEMPERATURE 2013–2014



## HEAT STRESS 2013–2014







# Arnavon, Solomon Islands

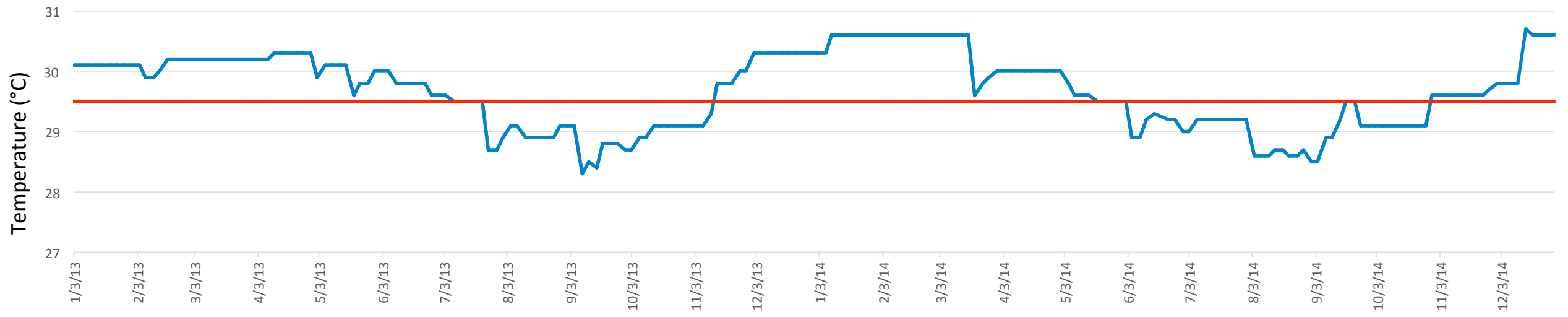
Latitude: 8.0 S

Longitude: 158.0 E

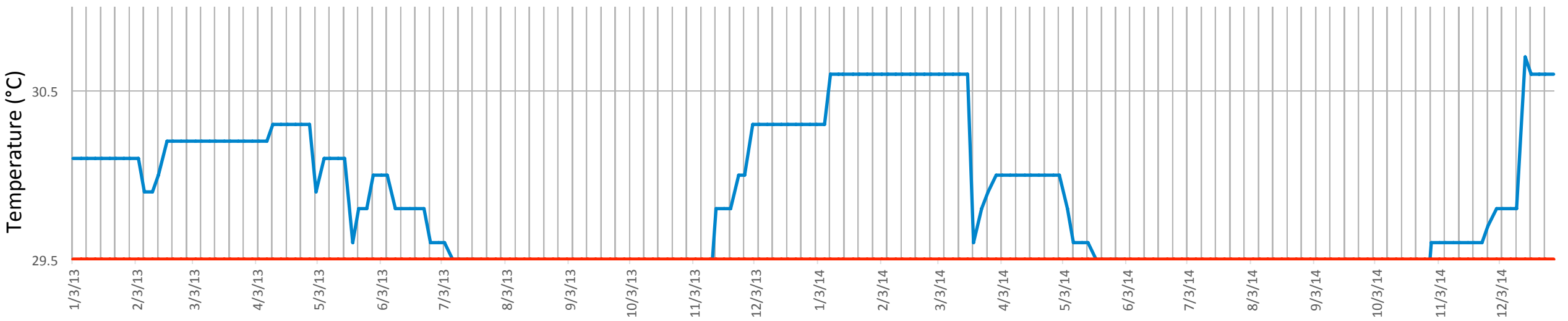
Maximum Monthly Mean: 29.5°C

Sea Surface Temperature (°C)   
Maximum Monthly Mean (°C) 

## TEMPERATURE 2013–2014



## HEAT STRESS 2013–2014





# Spratly Islands, Philippines

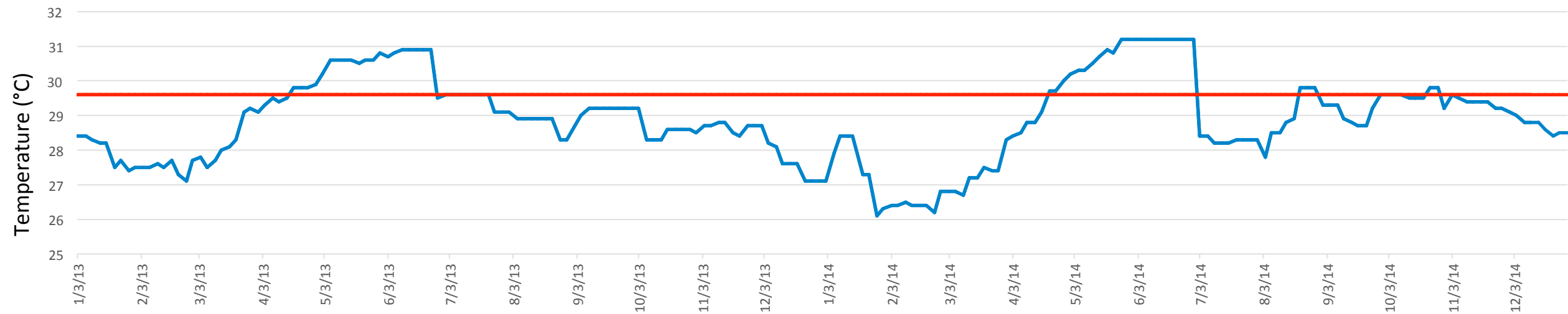
Latitude: 11.0 N

Longitude: 115.0 E

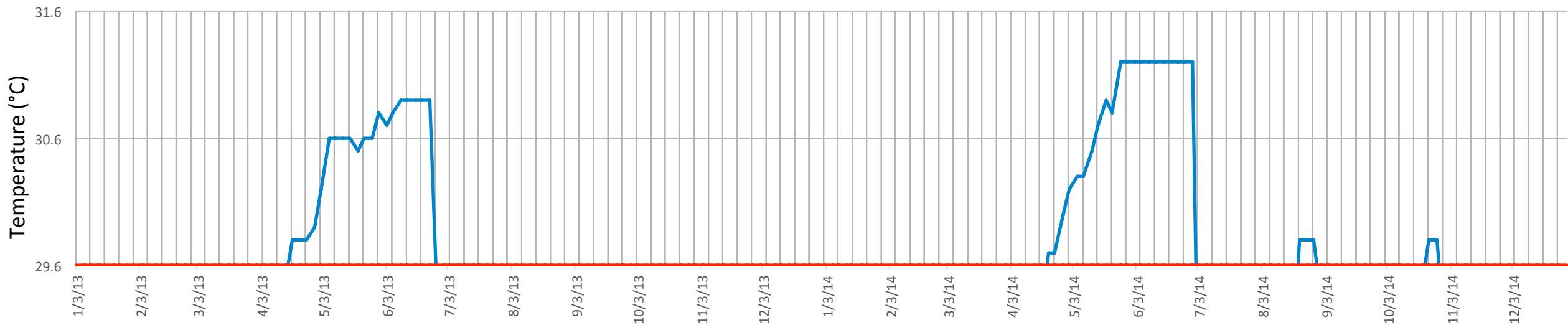
Maximum Monthly Mean: 29.6°C

Sea Surface Temperature (°C)   
Maximum Monthly Mean (°C) 

## TEMPERATURE 2013–2014



## HEAT STRESS 2013–2014



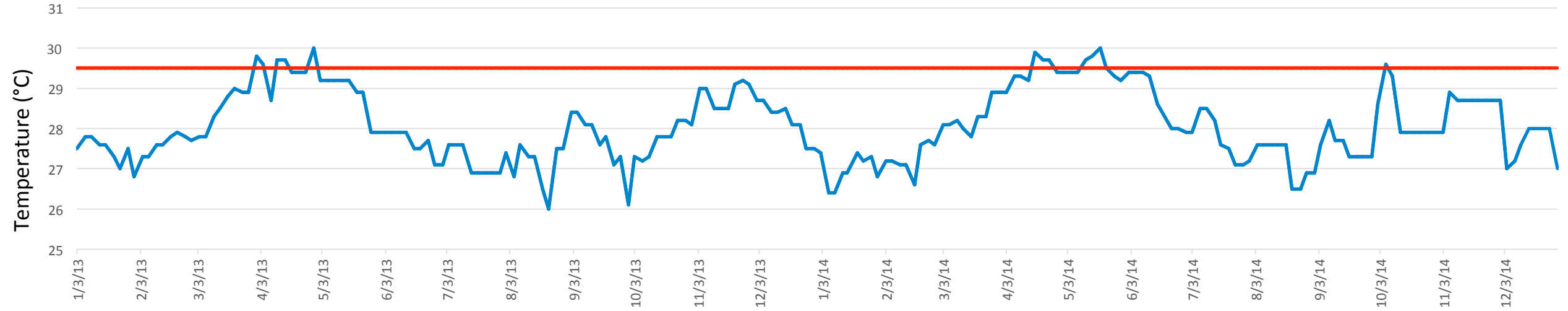
# Bar Reef, Sri Lanka

Latitude: 8.5 N

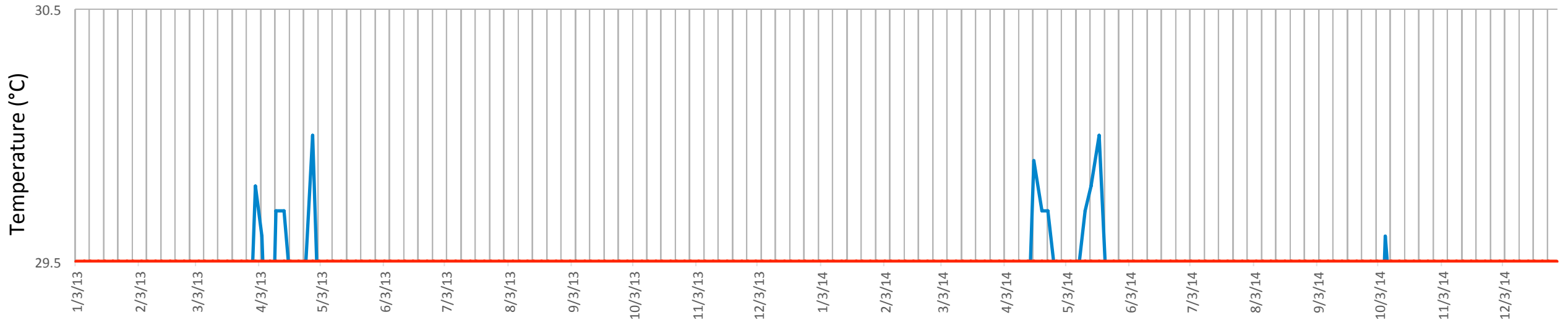
Longitude: 79.5 E

Maximum Monthly Mean: 29.5°C

## TEMPERATURE 2013–2014



## HEAT STRESS 2013–2014



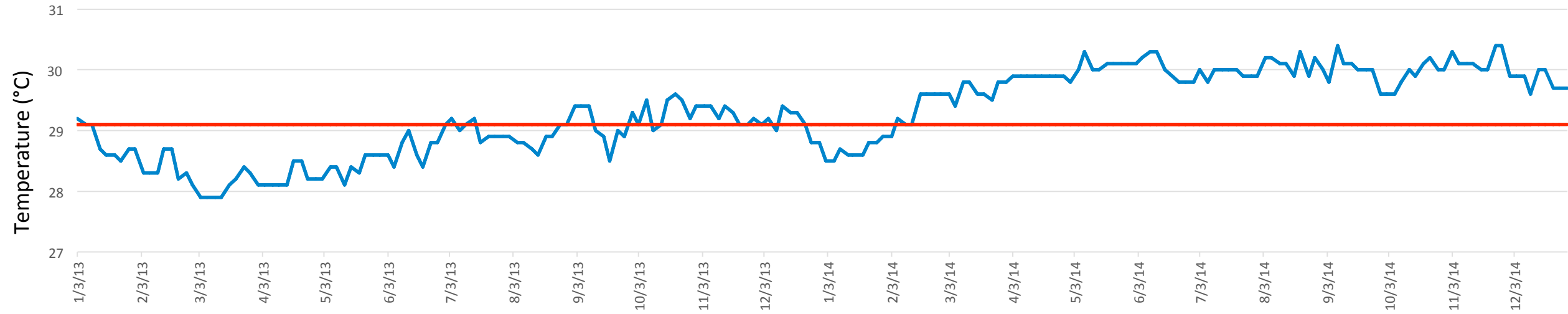
# Tarawa, Kiribati

Latitude: 1.5 N

Longitude: 172.5 E

Maximum Monthly Mean: 29.1°C

## TEMPERATURE 2013–2014



## HEAT STRESS 2013–2014

